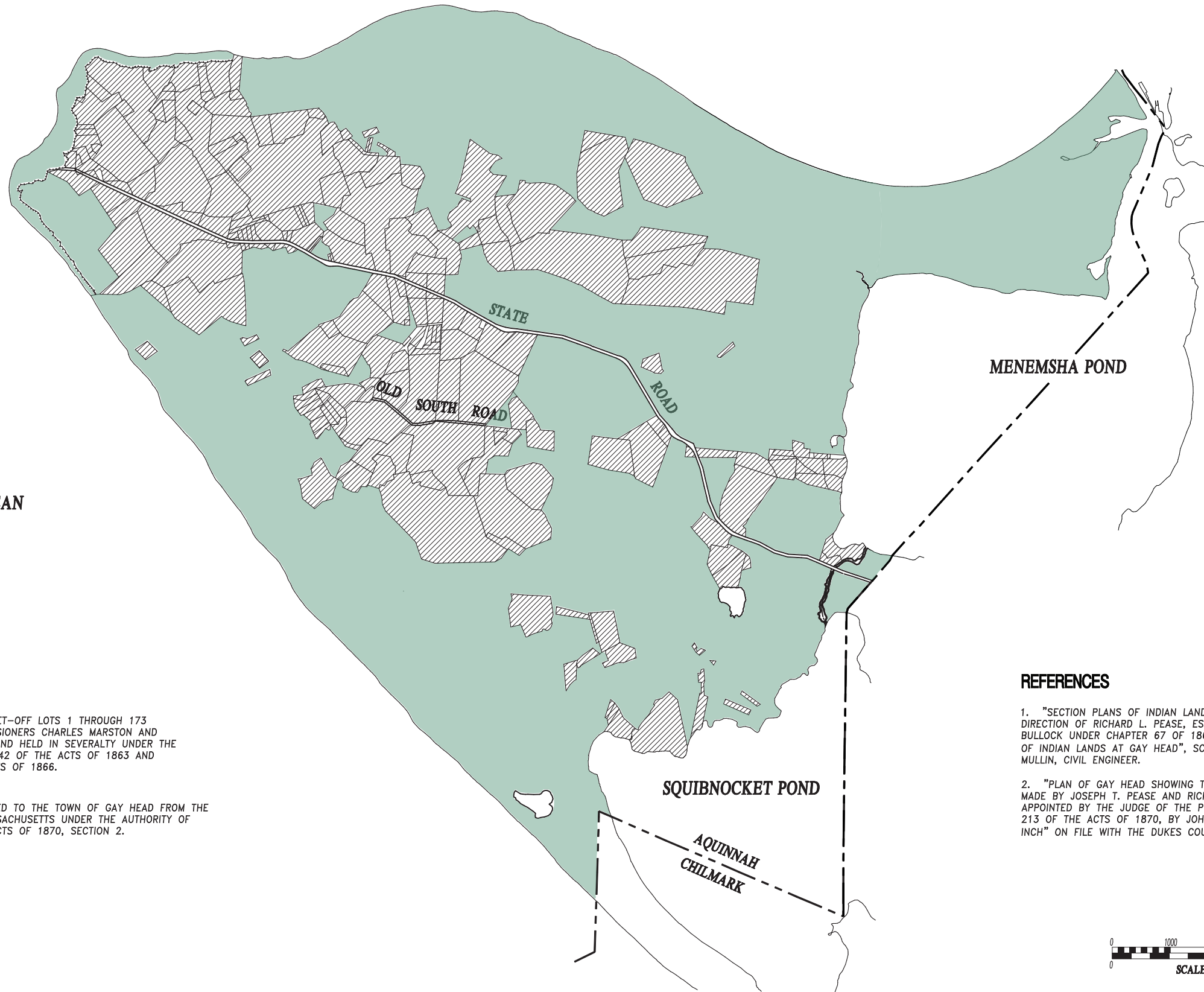




ATLANTIC OCEAN

VINEYARD SOUND





MENEMSHA POND

SQUIBNOCKET POND

AQUINNAH
CHILMARK

LEGEND

 HOMESTEAD LOTS AND SET-OFF LOTS 1 THROUGH 173 ESTABLISHED BY COMMISSIONERS CHARLES MARSTON AND RICHARD L. PEASE AS LAND HELD IN SEVERALTY UNDER THE AUTHORITY OF CHAPTER 42 OF THE ACTS OF 1863 AND CHAPTER 67 OF THE ACTS OF 1866.

 COMMON LANDS CONVEYED TO THE TOWN OF GAY HEAD FROM THE COMMONWEALTH OF MASSACHUSETTS UNDER THE AUTHORITY OF CHAPTER 213 OF THE ACTS OF 1870, SECTION 2.

REFERENCES

1. "SECTION PLANS OF INDIAN LANDS ON GAY HEAD, MADE UNDER THE DIRECTION OF RICHARD L. PEASE, ESQ., COMMISSIONER APPOINTED BY GOV. BULLOCK UNDER CHAPTER 67 OF 1866 TO DETERMINE THE BOUNDARY LINES OF INDIAN LANDS AT GAY HEAD", SCALE: 25 ROADS TO AN INCH; JOHN H. MULLIN, CIVIL ENGINEER.
2. "PLAN OF GAY HEAD SHOWING THE PARTITION OF THE COMMON LANDS AS MADE BY JOSEPH T. PEASE AND RICHARD L. PEASE, COMMISSIONERS APPOINTED BY THE JUDGE OF THE PROBATE UNDER SECTION 6 OF CHAPTER 213 OF THE ACTS OF 1870, BY JOHN H. MULLIN, SCALE: 200 FEET TO AN INCH" ON FILE WITH THE DUKES COUNTY REGISTRY OF PROBATE.



DECOULOS & COMPANY LLC
185 ALEWIFE BROOK PARKWAY
CAMBRIDGE, MA 02138
DECOULOS.COM
617.489.7795

**COMMON LANDS CONVEYED TO GAY HEAD
CHAPTER 213 OF 1870, SECTION 2
AQUINNAH, MASSACHUSETTS**

DATE
August, 2017

SCALE
1" = 2000'

FIGURE
1