

COMMONWEALTH OF MASSACHUSETTS
APPEALS COURT

No. 2012-P-0260

MARIA KITRAS, TRUSTEE, et al.,
Plaintiffs-Appellants,

v.

TOWN OF AQUINNAH, et al.,
Defendants-Appellees

ON APPEAL FROM A JUDGMENT
OF THE LAND COURT

EXHIBITS VOLUME II

Wendy Sibbison, Esq.
Counsel for Maria Kitras, Trustee, and James
J. Decoulos, Trustee
26 Beech Street
Greenfield, MA 01301-2308
(413) 772-0329
BBO # 461080
wsib@crocker.com

Leslie-Ann Morse, Esq.
Counsel for Mark D. Harding and for Sheila H.
Besse and Charles D. Harding, Trustees
477 Old Kings Highway
Yarmouthport, MA 02675
(508) 375-9080
BBO # 542301
lamorselaw@verizon.net

TABLE OF CONTENTS

VOLUME I

<u>Exhibits Considered by the Land Court</u>	<u>Page</u>
2. Letter from Zacheus Howwaswee to John Milton Earle, August 25, 1859.....	1
3. Letter from Leavitt Thaxter to John Milton Earle, Indian Commissioner, January 28, 1860.....	4
4. Report of John Milton Earle, Indian Commissioner, consisting of excerpts pertaining to the Gay Head tribe, March 30, 1862.....	10
5. Chapter 42 of the Acts of 1863 - Resolve relating to the establishment of boundary lines of Indian lands, March 30, 1863 ...	55
6. Report statement of Charles Marston recorded in Book 49, Page 2, March 13, 1866	57
7. Boundary Lines in Gay Head, House No. 219 of 1866 Report of Charles Marston, Commissioner, to Governor Alexander H. Bullock and the Executive Council, March 23, 1866	59
8. Chapter 67 of the Acts of 1866 - Resolves in relation to the establishment of the boundary lines of Indian lands at Gay Head, April 30, 1866	64
9. Map of Gay Head showing the Lands of Individual Owners and the General Fields or Commons.....	66
10. Report on the condition of the Gay Head Indians, Senate Doc. 14 of 1869, January, 1870	67
11. Chapter 213 of the Acts of 1870 - An Act to Incorporate the Town of Gay Head, April 30, 1870..	84
12. Petition, Citation and Decree to the Dukes County Probate Court for the Division and Setting Off of Our Lands in Gay Head, September 1, 1870.....	87

13. Remonstrance to the Petition of persons in Gay Head for Division of Common Lands, September 7, 1870	91
14. Petition in and of the Citizens of Gay Head, October 17, 1870	93
15. Decree for the division of Gay Head Common Lands and Establishing Boundaries of Other Lands. Appointment of Joseph T. Pease and Richard L. Pease to make division of lands by Judge Theodore G. Mayhew, December 5, 1870.....	96
16. Appointment of Joseph T. Pease and Richard L. Pease by the Probate Court, with transcription, December 5, 1870	97
17. Return of Warrant by Joseph T. Pease and Richard L. Pease, May 12, 1879.....	100
18. Report of the Commissioner, Richard L. Pease, appointed to complete the examination and determination of all questions of title to land, and of all boundary lines between the individual owners at Gay Head on the island of Martha's Vineyard, May 22, 1871.....	106
19. Summary Land titles and Boundary Lines of the Indian Lands at Gay Head, Martha's Vineyard May, 1871.....	151
20. Reduced Sectional Plans recorded at the Registry, depicting Lots 1-173, October 26, 1871; with letter dated May 22, 2007 from the Register acknowledging Plans as part of 1871 record.....	161
21. Report of Joseph T. Pease and Richard L. Pease to the Probate Court and order and approval by the Probate Court, December 21, 1878.....	188
22. Summary Map of Gay Head lands depicting a substantial portion of lots partitioned from the common land by Joseph T. Pease and Richard L. Pease, prepared by John Mullin, Civil Engineer, December 21, 1878.....	194

40. Photograph of Gay Head from lighthouse; Martha's Vineyard Landscapes: The Nature of Change, by Peter W. Dunwiddie,	195
68. Plan of Gay Head showing the Partition of the Common Lands as made by Joseph T. Pease and Richard L. Pease, Commissioners appointed by the Judge of Probate, Under Section 6, Chapter 213 of the Acts of 1870.....	196
69. Charles Edward Banks, <u>The History of Martha's Vineyard, Dukes County, Massachusetts, Vol. I,</u> Preface (pp. 5-10); <u>Vol. II, Town Annals, Preface</u> (pp. 3-4) and <u>Annals of Gay Head (pp. 3-19);</u> Vol. III, Preface (pp. i-xii).....	197
70. Vol. V., North American Review (1817), pp. 312-324.....	224
71. Report of Commissioners on condition of Indians, House No. 46 (Feb. 1849).....	237
72. Petition of Howwaswee and others to establish the boundary between Chilmark and Gay Head; House No. 48 (Feb. 1856).....	323
73. An Act Concerning the Indians of the Commonwealth; 1862 - Chapter 184.....	338
82. Deeds prepared by Commissioner Charles Marston, recorded at Book 49, Pages 1 - 39, March 13, 1866	342
83. Land Titles and Boundary Lines of the Indian Lands at Gay Head, Martha's Vineyard, Mass. as Reported to his Excellency, the Governor and the Honorable Council, by Richard L. Pease, Commissioner, May 1871 (Lots 1-173).....	382

VOLUME II

84. Division of the common and undivided land of
Gay Head by Joseph T. Pease and
Richard L. Pease, Commissioners (Lots 174-736).... 492

85. Division of Indian Lands at Chappaquiddick
(December 27, 1850)..... 749

86. Map of Gay Head, Martha's Vineyard, Mass.
Showing the Lands of Individual Owners and
the General Fields or Commons..... 779

Exhibits Excluded by the Land Court Page

23. Last Will and Testament of Zacheus Howwaswee
Probate Court Docket I/1612..... 780

24. Deed conveying Lot 178 to Elizabeth Howwaswee,
widow of Zaccheus Howwasswee 786

37. Plan of Set-Off Lot 79, Homestead of Zacheus
Howwaswee, depicting stone walls and old
foundations, with deed to Lot 79..... 789

38. Plan depicting Lot 178, existing conditions
and certification of land surveyor..... 793

87. Overlay of Lots 174-189 on Common Lands as
shown on the Map of Gay Head (Exhibit 86) 794

Book 65
Page 100-
405

Indian Lands at Gary Head.

3

T. 174-130

Order Condu
1020/921

Taking

1897, 915

1925, 931

Joseph T. Pease and Richard L. Pease, Commissioners, appointed by Hon. Theodor S. Mathew, Judge of Probate for Duques County, under authority derived from Statutes 1870, Chapter 218, having been duly sworn to a faithful discharge of duty, and having given public notice of their appointment, have made and completed a division of the common and undivided lands of Gary Head, among all the inhabitants of that town, adjudged to be entitled thereto, and have made careful and correct descriptions of the boundaries and assignment of each lot in the division, and have also examined and defined the boundaries of those lots held or claimed by individuals of which no satisfactory record evidence of ownership existed.

In accordance with the almost unanimous desire of the inhabitants, the Commissioners determined to leave the cranberry lands near the sea shore, and the clay in the cliffs undivided, it being, in their judgment, impracticable to make a division that would be, and continue to be an equitable division of these cranberry lands, and of the clays in the cliffs, owing to the changes continually being made by the action of the elements.

The numbers refer to a map, — made under the direction of the Commissioners, — accompanying this Report, which is respectfully submitted for the consideration and approval of the Hon. Court of Probate for Duques County.

Joseph T. Pease
Richard L. Pease

DUQUES COUNTY REGISTRY OF DEEDS
BOOK 65 PAGE 150-405
DOC.# CERT.#
A true copy of the original
12-2-2008

Daniel B. Brown

Dukes County ss.

At a Probate Court held at the Probate Office in Edgartown, within and for the County of Dukes County, on the twenty first day of December, A. D. 1878, by adjournment from the second day of December, A. D. 1878. The final Report of the Commissioners heretofore appointed by this Court under authority derived from Statutes of 1870 Chapter 213, having been considered is approved, and it is ordered that the same be recorded in the Registry of Deeds for said County, and it is further ordered that said Report after being so recorded, and the Map of Gay Heads Land with said Report submitted be deposited in this Office, and that a copy of said Map and Report prepared by said Commissioners be deposited in the Office of the Town Clerk of the Town of Gay Head, and said Commissioners are hereby directed to see that this Order is complied with.

Shaddens C. Defries,
Judge of the Probate Court
for Nantucket County.

The lots of common lands drawn or assigned by the Commissioners Joseph J. Pease and Richard L. Pease duly appointed by Hon. Theodore S. Mayhew Judge of Probate for DuKes County are numbered from No. 169 and upwards in regular order. Lots No. 1 to No. 173 inclusive are run out and bounded under previous provision of the Statute. The record of these lots will be found in Land Records Vol. 49, pages 716 to 198 inclusive.

Lots No. 174 to No. 189 were run out and bounded afterwards by the Commissioners who made partition of the said common lands. The description of these lots, their boundaries and ownership are here given.

Lot No. 174 - one hundred seventy four
 Run out for the Heirs of Shaddens Cook deceased, a tract of land in the South Pasture, bounded and described as follows:

Beginning at a bound by a corner of a wall, thence S 51° 10' W. by Lot No. 230, thirty three rods and six and a half feet to a bound on the top of a large rock; thence N 3° W. by Lot No. 228, about eighteen rods and six and a half feet to a corner of the wall enclosing land of Thomas Jeffers; thence by the same, N 15° 15' E, six rods and four feet; and still by the same, N 37° 30' E, fourteen rods and fifteen feet to a bound; thence southeasterly, by land formerly belonging to John Salisbury, deceased, to the first mentioned bound, or the place of commencement.

Lot N^o 175 - one hundred seventy five.

Ran out for Serena C. Randolph, a tract of land in Solomon's Place, bounded and described as follows.

Beginning at the point where the wall enclosing the Gershom Place, so called, meets the wall which separates Solomon's Place from the South Pasture; thence by said wall; and Lot N^o 270, N 69° 40' E, twelve rods and thirteen feet to a bound; thence by Lot N^o 276, S 20° 20' E, nine ten rods eight feet and a half to a bound; thence through the swamp, S 81° 19' W, by Lot N^o 273, twenty five rods and five ¹³/₁₀₀ feet to a bound; thence still by Lot N^o 275, N 21° 43' W, six rods and six feet to the wall of the Gershom Place; thence by the same, N 79° 35' E, eight rods and six feet to a corner, and still by the Gershom Place, N 1° 37' E, ten rods and ten ⁷⁵/₁₀₀ feet to the place of commencement.

Lot N^o 176 - one hundred seventy six.

Ran out for George J. Belain, a tract of land in the South Pasture, known as his wood lot, bounded and described as follows:

Beginning at a bound on the top of a large rock; thence S 77° 03' E, by Lot N^o 230, thirty eight rods and twelve ⁷⁵/₁₀₀ feet to a bound by the westerly side of a wood road; and on this same course, by the same lot, four rods and five ⁷⁵/₁₀₀ feet to a bound; thence by Lot N^o 233, S 37° 43' W, thirty four rods and six ⁷⁵/₁₀₀ feet to a bound; and on the same course, by Lot N^o 537, three rods and five ⁷⁵/₁₀₀ feet to a bound; thence still by Lot N^o 537, N 47° W, twenty ⁷⁵/₁₀₀ feet to a bound; thence on the same course, by Lot N^o 532, thirty three rods and three ⁷⁵/₁₀₀ feet to a bound; and on the same course still, by Lot N^o 705, five rods and six ⁷⁵/₁₀₀ feet to a bound; thence by Lot N^o 228, N 39° 27' E, sixteen rods and two feet to the bound on the top of the rock, or the place of commencement.

Lot N° 177 - one hundred seventy seven.

Ran out for Esther Howwasswee, a tract of land bounded and described as follows:

Beginning at a bound near a bar thence by Lot N° 242, S 36° W. two hundred sixty eight feet to a bound thence by Lot N° 178, S 75° 55' W. four hundred ninety seven $\frac{2}{100}$ feet to a bound; thence still by the same lot, N 46° 50' W. two hundred fifty seven $\frac{2}{100}$ feet to a bound; thence still by the same lot, S 58° W. two hundred fourteen $\frac{2}{100}$ feet to a bound; thence by Lot N° 710, N 79° 25' W. two hundred twenty four $\frac{2}{100}$ feet to a bound; thence still by the same lot, N 25° W. one hundred fifty three $\frac{60}{100}$ feet to a bound; thence still by the same lot, N 15° E. sixty nine $\frac{60}{100}$ feet to a bound; thence by Lot N° 709, N 15° E. two hundred eighty three $\frac{2}{100}$ feet to a bound; thence by land of Hebron Wamoley, S 62° 45' E. two hundred thirty two $\frac{2}{100}$ feet to a bound; thence still by land of said Hebron Wamoley, S 81° 26' E. about ten hundred six $\frac{2}{100}$ feet, through the swamp, to the first mentioned bound, or the place of commencement.

Lot N° 178 - one hundred seventy eight.

Ran out for Elizabeth Howwasswee, widow of Jaachens Howwasswee, a tract of land in the South Pasture, formerly her husband's and left to her by his will, bounded and described as follows:

Beginning at the southeasterly corner bound of Lot N° 177, or the land of Esther Howwasswee; thence by Lot N° 241, S 3° 30' W. four hundred twenty two feet to a bound; thence still by the same lot, S 31° 15' E. one hundred thirty one feet to a bound, being a rock nearly level with the ground; thence by Lot N° 238, S 79° 10' W. two hundred sixty four feet to a bound; thence by Lot N° 713, N 34° W. three hundred thirty feet to a bound; thence still by the same lot, S 61° 15' W. two hundred eighty five $\frac{2}{100}$ feet to a bound; thence, on the same course, by Lot N° 713, four hundred twenty $\frac{2}{100}$ feet to a bound; thence by Lot N° 712, N 15° 16' E. six hundred twelve feet to a bound; thence by Lot N° 177, or the land of Esther Howwasswee, N 58° E. two hundred fourteen $\frac{2}{100}$ feet to a bound; thence by the same lot, S 46° 50' E. two hundred fifty seven $\frac{2}{100}$ feet to a bound; thence

still by Lot N. 177. N 75° 35' E. four hundred ninety seven $\frac{2}{100}$ feet to the first mentioned bound, or the place of commencement.

Lot N. 179 - one hundred seventy nine.

Ran out for James Bowyer, a tract of land in South Pasture, being his homestead lot.

Beginning at the easterly corner of the tract, thence by Lot N. 319. S 10° W. forty five feet to a bound; thence by Lot N. 300. S 10° W. one hundred twenty two $\frac{2}{100}$ feet to a bound; thence by the same lot. S 21° 15' W. six $\frac{2}{100}$ feet to a bound; thence on the same course, by Lot N. 299. three hundred seven $\frac{2}{100}$ feet to a bound; thence by the same lot. S 6° E. one hundred eighty one $\frac{2}{100}$ feet to a bound; thence by the same lot. South, two hundred twenty five feet to a bound; thence by the same lot. S 38° 15' W. one hundred fifty four $\frac{2}{100}$ feet to a bound; and still by the same lot. N 94° 30' W. seventy five $\frac{2}{100}$ feet to a bound; thence on the same course, by Lot N. 254. ninety eight $\frac{2}{100}$ feet to a bound; thence by the same lot. N 80° W. two hundred fifty five $\frac{2}{100}$ feet to a bound; thence by Lot N. 295. N 11° 19' W. four hundred fifty six $\frac{2}{100}$ feet to a bound; thence by Lot N. 331. N 17° 20' W. one hundred seventy eight $\frac{2}{100}$ feet to a bound; thence by the same lot. N 63° 30' E. one hundred thirty nine $\frac{2}{100}$ feet to a bound; and by the same lot. N 50° 15' E. one hundred fourteen $\frac{2}{100}$ feet to a bound; and on the same course, by Lot N. 320. one hundred seventy $\frac{2}{100}$ feet to a bound; thence by Lot N. 320. N 53° 45' E. one hundred fifty seven $\frac{2}{100}$ feet to a bound; and by the same lot. N 53° 30' E. one hundred twenty five feet to a bound; and still by the same lot. S 59° 45' E. ninety six $\frac{2}{100}$ feet to a bound; thence by Lot N. 319. S 68° E. one hundred forty two $\frac{2}{100}$ feet to the first mentioned bound, or place of commencement.

Lot No 180 - one hundred eighty
Ran out for Levi Cuff and Paul Cuff, a tract of land.

Beginning
at the westerly corner of Lot No 138; then about S 61° W. about forty
two rods by land of William Jeffers; thence S 56° 30' W. three $\frac{700}{100}$ rods
then S 36° 20' W. two rods to a bound; then by Lot No 214, N 39° 20' W.
thirty one $\frac{700}{100}$ feet to Lot No 313; then by the same, N 39° 20' W. two hun-
dred fifty six $\frac{700}{100}$ feet to an angle, N 41° W. one hundred eighteen
 $\frac{45}{100}$ feet; and still by the same, N 26° 35' W. one hundred seventy
two $\frac{700}{100}$ feet to a bound; thence by Lot No 311 $\frac{1}{2}$, about N 44 $\frac{3}{4}$ ° E, about
forty five $\frac{700}{100}$ rods; and then still by the same, N 37 $\frac{3}{4}$ ° E, about ten
rods, or to Lot No 181; thence by the same, easterly to a bound; then
still by the same lot, N 13° E, seven rods to Lot No 183; then by the
same, S 60° E, ten $\frac{700}{100}$ rods to Lot No 184; thence by the same, S 37° 30' W.
five rods, and S 5° W. about thirteen and a half rods; and still by
the same, S 7° E, five $\frac{300}{100}$ rods to Lot No 187; then by the same, S 34° W.
six $\frac{700}{100}$ rods to a bound; then S 72° W. four rods to a bound near a
brook; then easterly, by Lot No 187, or land of the heirs of Lydia
Johnson, deceased, to a beach tree; thence, still by the same lot,
S 10° W. twelve $\frac{700}{100}$ rods to Lot No 158; then by the same, about S 28° W.
one $\frac{700}{100}$ rods to the place of commencement.

Lot No 181 - one hundred eighty one.
Ran out for David F. Round, a tract of land.

Beginning
at the southeasterly corner of Lot No 122; thence by the same north
easterly to Lot No 182, or the land of Mary Cuff; then by the same
N ° E, about twenty one $\frac{700}{100}$ rods to a bound; then still by Lot
No 182, S 2° 30' E, four $\frac{700}{100}$ rods to Lot No 183; then by the same, S 14° W.
eleven $\frac{700}{100}$ rods to Lot No 180; then by the same, S 13° W. seven rods to an
old ditch, or to land of Levi and Paul Cuff; then, following by the
same, westerly, until it comes to the place of commencement.

Lot N° 182 - one hundred eighty two.
 Ran out for Mary Cuff, a tract of land.

Beginning at the easterly corner of the lot, by the wall adjoining the land of heirs of Lydia Johnson; then by the same, S 35° W. three quarters of a rod; thence by Lot N° 183, S 76° W. thirty one $\frac{26}{100}$ rods to Lot N° 181; then by the same, N 2° 30' W. five $\frac{72}{100}$ rods to an angle; and still by the same, S. W. about twenty one $\frac{9}{100}$ rods to Lot N° 123; then by the same, N 10° E. twelve $\frac{90}{100}$ rods to an angle; and still by the same, N 67° W. two $\frac{12}{100}$ rods to a corner; thence N 17° E. thirteen rods; then N 41° 30' E. six $\frac{65}{100}$ rods to the westerly corner of Lot N° 123; then by the same, S 85° E. two $\frac{70}{100}$ rods; S 76° 30' E. five $\frac{70}{100}$ rods; N 81° 30' E. eight $\frac{25}{100}$ rods; S 18° E. seven rods; and still by Lot N° 123, N 75° E. eleven $\frac{90}{100}$ rods, or to the line of the highway; then by the highway, S 30° 30' E. to Lot N° 198; then by the same, S 40° 50' E. one hundred sixty five $\frac{60}{100}$ feet to a bound; and still by the same, S 26° 20' E. twenty eight feet to the place of commencement.

Lot N° 183 - one hundred eighty three.

Ran out for the heirs of Lydia Johnson, namely the children of Hezekiah Johnson, taking one half part, and the children of Laura Jeffers, taking the other half part.

Beginning at the northwesterly corner of Lot N° 184; then by Lot N° 180, or land of Paul Cuff and Levi Cuff, N 60° W. ten $\frac{40}{100}$ rods to Lot N° 181; then by the same, N 14° E. eleven $\frac{70}{100}$ rods to Lot N° 182; then by the same, N 86° E. thirty one $\frac{10}{100}$ rods, to a bound by a wall; then by the wall, N 35° E. three quarters of a rod to another wall; then by the last named wall, or Lot N° 198, S 53° 15' E. two hundred sixty feet to an angle near the place where the path leading to the house of Hezekiah Barrett, comes to the stile in the wall; thence by the wall, and Lot N° 180, S 43° W. six $\frac{40}{100}$ rods to Lot N° 187; then by the same, S. W. by the same, still by S

Lot N° 184 - one hundred eighty four.
 Ran out for David F. Bound, a tract of land.

Beginning at a bound in the middle of a bar way; then by land of the heirs of Lydia Johnson, or Lot N° 187, southwesterly, about twenty rods to land of Levi Cuff and Paul Cuff; then by the same, N 77° W, five $\frac{3}{100}$ rods; and still by the same, N 5° E, about thirteen and a half rods, and N 37° 30' E, five rods; then northeasterly, about eighteen rods, by land of the heirs of Lydia Johnson, or Lot N° 183, to a bound, being at the southerly end of a line running S 21° three $\frac{1}{100}$ rods from a large rock in a wall; then continuing easterly, by Lot N° 183, about ten rods, to a bound in the middle of a bar way; then by land of said heirs, or Lot N° 187, S 14° W, about twenty one $\frac{3}{100}$ rods to the place of commencement.

Lot N° 185 - one hundred eighty five.
 Ran out David F. Bound, a tract of land.

Beginning at the westerly corner of Lot N° 186; then by Lot N° 187, by the wall, about N 43° 30' W, two $\frac{1}{100}$ rods; then by same lot, by the wall, N 32° W, five $\frac{2}{100}$ rods to Lot N° 183; then by Lot N° 183, N 43° E, six $\frac{2}{100}$ rods to the southerly corner of Lot N° 188; then by the same, as the wall runs, about N 40° 40' E, eighty eight feet to the highway; then by the highway, southeasterly, by two courses, eleven and a half rods to a bound; then about S 53° W, by Lot N° 186, about eighteen and one half rods to the place of commencement.

Lot N° 186 - one hundred eighty six.
 Ran out for Levi Cuff, a tract of land.

Beginning at the corner of the wall near a large beech tree; thence S 14° 05' E, by Lot N° 189, three and a half rods to a bound; thence, southwesterly, through the swamp by Lot N° 187, or land of heirs of Lydia Johnson, to a bound; thence N 27° W, two $\frac{1}{100}$ rods, by Lot N° 187, to a bound; and still by the same lot, N 43° 1/2' W, one $\frac{1}{100}$ rods to the southerly corner bound of Lot N° 185; then by the same

through the swamp, northwesterly to the wall, or about $N 35^{\circ} E$, about eighteen and a half rods; then southeasterly by the wall, to the place of commencement.

Lot No. 187 - one hundred eighty seven.

Run out for the heirs of Lydia Johnson, consisting of the heirs of Hezekiah Jourdain, late of New Bedford, Mass. who take one half part, and the children of Laura Jeffers, deceased, formerly wife of William Jeffers, now deceased, late a resident of Gay Head, a tract of land.

Beginning at the southeasterly corner bound of Lot No. 186; then $S 14^{\circ} 05' E$, by Lot No. 189, about twenty one and a half rods to Lot No. 138, or the homestead of Hezekiah Bassett; then by the same, $S 38^{\circ} W$, five rods; $S 32^{\circ} 20' W$, three $\frac{2}{100}$ rods; $S 64^{\circ} W$, five rods; $S 43^{\circ} W$, five $\frac{2}{100}$ rods; $S 47^{\circ} 30' W$, two $\frac{60}{100}$ rods; $S 45^{\circ} 15' W$, eleven $\frac{2}{100}$ rods; and still by Lot No. 138, $S 76^{\circ} 15' W$, six $\frac{2}{100}$ rods to Lot No. 158. then by the same, $S 84^{\circ} W$, fifteen $\frac{65}{100}$ rods to land of Paul Cuff and Levi Cuff; then by the same, $N 10^{\circ} E$, twelve and a half rods to a bound near a spring, by a beech tree; thence following the general line of the brook, or about $N W$, about twenty four rods by land of said Cuffs, to a bound by the side of the brook near a passway; thence by land of said Paul Cuff and Levi Cuff, $N 72^{\circ} E$, four rods to a bound; thence still by the same land, or Lot No. 180, $N 24^{\circ} E$, to land of David F. Bound, or Lot No. 184; thence by the same northeasterly, about twenty $\frac{2}{100}$ rods to the middle of a bar way; thence by the same lot, $N 14^{\circ} E$, about twenty one $\frac{33}{100}$ rods to the middle of another bar way; thence by the wall, northeasterly to the corner; thence still by Lot No. 183,

then by the same, by the wall, $S 52^{\circ} E$, five $\frac{2}{100}$ rods to a bound; then still by the wall of the same lot, $S 43^{\circ} 30' E$, two $\frac{2}{100}$ rods to Lot No. 186; then by the wall of the same, $S 43^{\circ} 30' E$, one $\frac{2}{100}$ rods to an angle on the wall; then $S 27^{\circ} E$, two $\frac{2}{100}$ rods to a bound; thence still by Lot No. 186, through the swamp, northeasterly, about twenty rods, or to the place of commencement.

Lot number one hundred eighty eight - N^o 188 -
 Lot number one hundred eighty nine - N^o 189 - lying contiguous
 to lands of Jacobus Cooper, were assigned to him.

A portion of each of these lots was claimed by Jacobus Cooper
 as part of the tract heretofore held and improved by him under
 deeds from Sarah Johnson.

The boundaries as given in the deed not being very clearly
 defined, were not accurately stated when the tract was previously
 run out. The two lots are thus bounded and described:

Beginning at
 a bound near the edge of the cliff, being the southerly bound of
 Lot N^o 734, thence N. 66° 35' E. eighty five feet to a bound; then on
 the same course, by Lot N^o 734, four hundred eighty eight feet to a
 bound; then by Lot N^o 737, S 23° 25' E. one hundred seventy eight feet
 to a stone bound; then by Lot N^o 54, S 28° 50' E. twenty five feet
 to a bound; and on the same course, by Lot N^o 54, four hundred eighty
 feet to a bound; then by Lot N^o 53, S 65° 15' W. six hundred forty three
 feet to a bound; then northwesterly, following the edge of the
 cliff to the place of commencement.

Lot N^o 190 - one hundred ninety - was assigned to
 Jacobus Cooper - Consus N^o 62 -

and is thus bounded and described:

Beginning at the wall of the South Head Place at a point where the
 wall of George J. Belain, enclosing his lot N^o 55, abutted against the
 same; thence, S 65° 20' W. by Lot N^o 191, five hundred twenty two feet to
 a bound; and then by Lot N^o 496, on the same course, two hundred ninety
 feet to a bound; then continuing on the same course to the waters of the At-
 lantic Ocean; then by the same, northwesterly, until it comes to the range of a
 wall of the South Head Place; thence following the line of the said wall, which is
 quite irregular, until meeting the point of commencement.

Lot N° 191 - one hundred ninety one - was drawn by
Charlotte E. Hopkins. - Census N° 45. - a minor, born November 29. 1869.

and is thus bounded and described:-

Beginning at the northeasterly corner bound of Lot N° 190, thence by
Lot N° 35, or land of George J. Belain, S 40° 05' E, four hundred forty three $\frac{1}{2}$
feet to the northerly corner bound of Lot N° 192; thence by the same, S 65° 20' E,
six hundred and four $\frac{1}{2}$ feet to the easterly corner bound of Lot N° 486, thence
by the same, N 29° 30' W, four hundred twenty seven $\frac{1}{2}$ feet to the southerly
corner bound of Lot N° 190; thence by the same, N 65° 20' E, five hundred
twenty two $\frac{1}{2}$ feet to the first mentioned bound, or place of commencement.

Lot N° 192 - one hundred ninety two - was drawn by
Lucina Algaida Jeffers. - Census N° 119. - a minor, born December 26. 1863.

and is thus bounded and described:-

Beginning at the easterly corner bound of Lot N° 191; thence by
Lot N° 36, or land of George J. Belain, S 41° 05' E, two hundred eighty
three $\frac{1}{2}$ feet to a bound; thence by same lot, S 22° E, one hundred twelve
feet to the northerly corner bound of Lot N° 193; thence by the same,
S 65° 20' W, six hundred thirty nine $\frac{1}{2}$ feet to the easterly corner bound
of Lot N° 497; thence, by the same, N 29° 30' W, three hundred eighty
seven feet to the southerly corner bound of Lot N° 191; thence by the same,
N 65° 20' E, six hundred and four $\frac{1}{2}$ feet, to the first mentioned bound
or place of commencement.

Lot N° 193 - one hundred ninety three - was drawn by
Mellie Buff. - Census N° 32. - a minor, born January 8. 1865.

and is thus bounded and described:-

Beginning at the easterly corner bound of Lot N° 192; thence by
the land of George J. Belain, Lot N° 36, S 22° E, five feet to an angle or
corner; thence by Lot N° 36, S 45° 15' E, four hundred thirty eight $\frac{1}{2}$ feet,
and on the same course, sixty five $\frac{1}{2}$ feet more to a bound in a swamp;
thence by Lot N° 335, S 65° 20' W, two hundred twenty six feet; and on the
same course, by Lot N° 698, four hundred seventy three feet to a bound.

being the easterly corner bound of Lot N^o 498; thence by the same N 41° 12' W. one hundred seventy one $\frac{2}{100}$ feet to Lot N^o 57, belonging to George J. Beland; thence by the same N 37° W. two hundred fifty one $\frac{2}{100}$ feet to a bound; and on the same course, by Lot N^o 498, sixty five feet to the southerly corner bound of Lot N^o 193; thence by the same N 68° 20' E. six hundred thirty nine $\frac{2}{100}$ feet to the first mentioned bound, or the place of commencement.

Reserving however any right or rights, to feat on the premises that may justly belong to any person or persons, to them, their heirs and assigns.

Lot N^o 194 - one hundred ninety four - was drawn by Moses P. Cooper, - Census N^o 56 - a minor, born June 2, 1865.

and is thus bounded and described:

Beginning at a bound on the northerly side of the highway; thence by Lot N^o 121, N 29° 36' W. one hundred fifty two $\frac{2}{100}$ feet to a bound; thence still by the same lot, N 1° 30' E. one hundred sixty nine $\frac{2}{100}$ feet to a bound; thence by Lot N^o 115, N 83° E. two hundred fifteen feet to a bound; thence by Lot N^o 124, S 62° E. one hundred twenty five feet to a bound by a wall; thence by Lot N^o 125, S 26° 28' E. two hundred and nine $\frac{2}{100}$ feet to a corner of the wall; thence by Lot N^o 126, S 5° 30' W. one hundred fifteen feet; and on the same course, twenty seven $\frac{2}{100}$ feet more to the highway; - thence by the highway, N 82° W. one hundred twenty four $\frac{2}{100}$ feet to a bound, at the angle of the highway; thence, still by the highway, N 78° 20' W. two hundred twelve $\frac{2}{100}$ feet to the first mentioned bound, or place of commencement.

Lot N^o 195 - one hundred ninety five - was assigned to Mary Cuff; - Census N^o 103.

and is thus bounded and described:

Beginning at a bound of said Mary Cuff's land, or homestead, being the north corner bound of same; thence by Lot N^o 122, N 40° 08' W. ninety two feet to a bound; thence by Lot N^o 121, N 29° 36' W. sixty nine $\frac{2}{100}$ feet to a bound by the highway; thence by the highway, S 78° 20' E. one hundred forty three $\frac{2}{100}$ feet to a bound, distant twenty seven $\frac{2}{100}$ feet, N 78° 20' W. from a stone bound, making an angle on the road; and from the said bound, by Lot N^o 123, or land

of Mary Buff. $S 24^{\circ} 15' N$. one hundred eleven $\frac{2}{100}$ feet to the first mentioned bound, or the place of commencement.

Lot N^o 196 - one hundred ninety six - was assigned to William C. Vanderhoop, Jr. - Census N^o 76 -

and is thus bounded and described:

Beginning at a bound by the highway, distant $S 50^{\circ} 30' E$. thirteen $\frac{2}{100}$ feet from the angle on the line of said highway: thence $N 41^{\circ} 40' E$. by Lot N^o 127, two hundred thirteen $\frac{2}{100}$ feet to a bound by the wall. thence by the wall of Lot N^o 128, $N 88^{\circ} 35' E$. fifty nine $\frac{2}{100}$ feet to an angle in the wall, thence still by the wall, $N 78^{\circ} E$. one hundred three feet to a corner: thence $N 77^{\circ} E$. two hundred twenty four $\frac{2}{100}$ feet to the southeasterly corner bound of Lot N^o 130: thence by Lot N^o 196 $\frac{1}{2}$, $S 36^{\circ} 45' E$. two hundred thirty nine $\frac{2}{100}$ feet to a bound: thence by Lot N^o 132, $S 35^{\circ} 28' N$. ninety four $\frac{2}{100}$ feet to a bound: thence by Lots N^o 134 and 135, $N 78^{\circ} 45' N$. eighty eight $\frac{2}{100}$ feet to a corner bound of Lot N^o 135: thence by the same lot, $S 57^{\circ} 35' N$. two hundred ninety eight $\frac{2}{100}$ feet to a bound: and in the same direction, twenty six $\frac{2}{100}$ feet more to the highway: thence by the highway, $N 50^{\circ} 30' N$. three hundred sixty two $\frac{2}{100}$ feet to the first mentioned bound, or the place of commencement.

Lot N^o 196 $\frac{1}{2}$ - one hundred ninety six and a half - was divided into two parts. The northerly part was assigned to Aaron Cooper, and the southerly part to William C. Vanderhoop, Jr.

The northerly part is thus bounded and described:

Beginning at the northeasterly corner bound of Lot N^o 130: thence through the swamp, $S 67^{\circ} 13' E$. four hundred thirteen $\frac{2}{100}$ feet to a bound by the wall: thence by Lot N^o 131, $S 33^{\circ} 35' N$. one hundred twenty $\frac{2}{100}$ feet to a bound: thence by the southerly part of the lot, $N 64^{\circ} 38' N$. three hundred fifty three $\frac{2}{100}$ feet to a bound: thence by Lot N^o 130, $N 5^{\circ} 45' E$. one hundred six feet to the first mentioned bound, or place of commencement.

The southerly part is thus bounded and described: -

Beginning at the southeasterly corner bound of Lot N^o 130: thence by the same

N 5° 45' E, two hundred thirty one $\frac{2}{100}$ feet to a bound. thence by the northern part of the lot. S 64° 38' E. three hundred fifty three $\frac{2}{100}$ feet to a bound. thence by Lot N° 131. S 59° 15' W. two hundred forty four feet to a bound. thence by the same lot. S 33° 15' E. one hundred sixty nine $\frac{2}{100}$ feet to a bound. thence by Lot N° 132. S 77° 30' W. eighty one $\frac{2}{100}$ feet to a bound. thence by Lot N° 133. N 36° 45' W. two hundred thirty nine $\frac{2}{100}$ feet to the first mentioned bound or the place of commencement.

Lot N° 197 - one hundred ninety seven - was assigned to Samuel Peters. - Census N° 104. -

and is thus bounded and described: -

Beginning at a bound by the highway; thence N 51° 45' E of fifteen $\frac{2}{100}$ feet to a bound; thence by Lot N° 136. N 51° 45' E. three hundred fifty two $\frac{2}{100}$ feet to a bound; thence by Lot N° 132. S 25° 28' W. ninety $\frac{2}{100}$ feet to a bound; S 41° 15' E. sixty nine $\frac{2}{100}$ feet to a bound; S 57° E. sixty two $\frac{2}{100}$ feet to a bound; and still by Lot N° 132. S 15° E. one hundred twenty nine $\frac{2}{100}$ feet to a bound; thence by Lot N° 133. S 71° 30' W. thirty five feet to a bound and on the same course by Lot N° 134. thirty five feet to a bound and still by Lot N° 134. S 3° W. one hundred fifty three $\frac{2}{100}$ feet to a bound. thence by the highway. N 87° W. thirteen feet to an angle in the highway. thence by the same. N 30° 00' W. three hundred seventy nine feet to the first mentioned bound or the place of commencement.

Lot N° 198 - one hundred ninety eight - was divided into two parts. The northwesterly part was assigned to Mary Coffey and the southeasterly part was assigned to Repositah C. Jeffers.

The northwesterly part is thus bounded and described:

Beginning at a bound by the highway; thence S 29° 39' W. forty one feet to a place where two walls meet; thence by the wall enclosing land of Mary Coffey. N 26° 20' W. twenty eight feet and still by the same wall. N 40° 50' W. one hundred sixty five $\frac{2}{100}$ feet to a bound by the road; thence by the highway, or road. S 30° 00' E. one hundred eighty one $\frac{2}{100}$ feet to the place of commencement.

The southeasterly part is thus bounded and described:-

Beginning at a stone bound marking an angle in the highway; thence by the highway, S 87° E. one hundred $\frac{2}{100}$ feet to a bound by a stone wall, thence by the wall, S 40° 40' W. eighty eight $\frac{2}{100}$ feet to an angle in the wall, and still by the wall, N 53° 15' W. two hundred sixty feet to a place where two walls meet; thence by the other part of the lot, N 24° 39' E. forty one feet to a bound by the highway; thence by the same, S 50° 50' E. one hundred eighty eight $\frac{2}{100}$ feet to the stone bound, or place of commencement.

Lot N 499 - one hundred ninety nine - was divided into two parts. The northwesterly part was assigned to Levi Cuff, and the remaining part was assigned to Huldah Bassett.

The northwesterly part is thus bounded and described:-

Beginning at a bound by the highway; thence, S 14° 05' E. thirty two feet to the corner by a large beech tree; thence, northwesterly, by the wall until it meets the highway; then by the highway, S 68° 33' E. until it comes to the first mentioned bound, or place of commencement.

The remaining part of the lot is thus bounded and described:-

Beginning at the last named bound; thence by the highway, S 68° 33' E. three hundred sixty one $\frac{2}{100}$ feet to a bound, bearing S 40° 10' W. from Mary Anthony's southwesterly corner; and from said bound by the side of the highway, S 40° 10' W. across the swamp, three hundred sixty four $\frac{2}{100}$ feet to a bound by land of Huldah Bassett; thence N 14° 05' W. about three hundred eighty eight $\frac{2}{100}$ feet to a bound by a large beech tree; thence on the same course, by the northwesterly part of the lot, thirty two feet, to the first mentioned bound, or place of commencement.

Lot N° 200 - two hundred - was assigned
 Samuel Peters. - Census N° 104 -

and is thus bounded and described:

Beginning at the corner of Mary C. Anthony's wall, being at
 the corner of Samuel Peters woodland; thence S 4° E. or in the range
 the said wall, fourteen feet, or to the line of the highway; thence
 the line of the highway, N 68° 55' W. to the land of the heirs of Lydia
 Johnson, or Lot N° 133; thence by the same lot, northerly, to Lot N° 133
 or Samuel Peters' woodland; thence by the same, southeasterly, to
 place of commencement, being all the land lying between said wood-
 land and the highway.

Lot N° 200 1/2 - two hundred and a half - was divided into
 two parts. The westerly part was assigned to Joseph S. Anthony and
 the easterly part was assigned to Mary C. Anthony.

The westerly part is thus bounded and described: -

Beginning at
 corner of the enclosure heretofore known as Mary C. Anthony's house,
 thence easterly, by the wall of the same, or that part thereof conveyed by deed
 from Mary C. Anthony to Joseph S. Anthony, two hundred sixty two
 2/3 feet to a bound; thence S 8° 15' W. five feet to a bound by the highway;
 thence by the highway, N 68° 55' W. until it comes in range of the wall
 separating the land of said Anthony from the land of Samuel Peters;
 thence N 3° 07' W. fourteen feet to the first mentioned bound, at place
 of commencement.

The easterly part is thus bounded and described:

Beginning
 at an angle of the highway; thence by the highway, N 68° 55' W. eighty two
 2/3 feet to the bound of the westerly part; thence by the same, N 8° 15' E.
 five feet to the wall; thence easterly, by the wall, to the first mentioned
 bound, or place of commencement.

Lot N° 201 - two hundred one - was assigned to
Mary C. Anthony. - Census N° 91 -

and is thus bounded and described:

Beginning at an angle by the highway, and the wall of said
Mary C. Anthony's homestead; thence by the wall of said homestead
about one hundred eighty nine feet to the wall of the David Place.
thence by the last named wall, S 13° W. thirty seven $\frac{2}{100}$ feet to the high-
way; thence by the highway, N 56° 30' W. to the first mentioned bound.
or the place of commencement.

Lot N° 202 - two hundred two - was assigned to
Huldah Bassett - Census N° 91 -

and is thus bounded and described:

Beginning at the easterly corner of said Huldah's homestead;
thence by the wall enclosing the same, N 27° W. one hundred and four
feet; thence still by the same, N 35° W. one hundred twenty two feet to
a bound; thence by Lot N° 137, N 61° 15' E. one hundred thirty four $\frac{2}{100}$ feet
to a bound; then S 0° 20' W. two hundred fifty four $\frac{2}{100}$ feet to the first
mentioned bound, or the place of commencement.

Lot N° 203 - two hundred three - was assigned to
Johnson P. David. - Census N° 40. - a minor, born January 33, 1866.

and is thus bounded and described:

Beginning at the easterly corner bound of Lot N° 208; thence
by the same, N 70° W. one hundred thirty one $\frac{2}{100}$ feet to a bound;
thence by the church lot, N 10° E. ninety five feet to the corner of
the same; thence N 0° 15' W. five hundred twenty $\frac{2}{100}$ feet to a post
by a bar-way; thence, southerly, following the line of the wall
of the David Place, and by Lot N° 204, to the first mentioned
bound, or the place of commencement.

Lot N° 204 - two hundred four - was assigned to
 Johnson P. David, - Census N° 40, - a minor, born January 30, 1850,
 and is thus bounded and described:

Beginning at the southeasterly corner of Lot N° 203; thence by
 the same, northerly, until it comes to the corner of the David Pusey, then
 by the same, or that part of it set off to Alexander David, now de-
 ceased, until it comes to the part set off to Rosanna S. Rodman,
 thence by the land of said Rosanna, or Lot N° 205, about S 85° 11'
 thirty one $\frac{700}{100}$ feet to a bound, being the southwesterly corner
 bound of said Lot N° 205; thence by Lot N° 206, N 85° 15' W, being
 three $\frac{700}{100}$ feet to Lot N° 143; then by Lots N° 143 and N° 207, N 85° 15' W,
 one hundred sixty seven $\frac{45}{100}$ feet to the place of commencement.

Lot N° 205 - two hundred five - was assigned to
 Rosanna Gresham Rodman, Census N° 157.

And is thus bounded and described:

Beginning at the southwesterly corner of her Lot N° 172, being
 a part of her father's homestead; thence S 86° E, by the wall of the
 same, two hundred twenty eight feet to the northwesterly bound of
 Lot N° 146, being twenty links by the wall, S 86° W, from the southeast
 corner of Lot N° 172; thence by Lot N° 146, or land of Esther Snow as seen
 S 13° 30' W, one rod and twenty one links to a bound; thence N 85° 15' W,
 Lots N° 149, N° 150 and N° 151, about one hundred eighty six $\frac{700}{100}$ feet to the
 northwesterly corner bound of Lot N° 206; then by the same, N 85° 15' W,
 thirty seven $\frac{700}{100}$ feet to Lot N° 204; then by the same, about N 85° E, thirty
 one $\frac{700}{100}$ feet to the place of commencement.

Lot N° 206 - two hundred six - was assigned to
 Isaac D. Rose - Census N° 205.

and is thus bounded and described:

Beginning at the northerly corner of Lot N° 145; thence N 44° 10' E,
 by Lot N° 142, twenty five $\frac{700}{100}$ feet to a bound; thence on the same course, by Lot N° 141,

two hundred thirty five $\frac{2}{100}$ feet to a bound; then still by the same lot. $N27^{\circ}20'E$, one hundred ninety $\frac{2}{100}$ feet to Lot N^o 204; thence by the same. $S85^{\circ}15'E$, twenty three $\frac{2}{100}$ feet, and by Lot N^o 205, on the same course, thirty seven $\frac{2}{100}$ feet to a bound; thence by Lot N^o 157, $S23^{\circ}30'W$, three hundred fifty one $\frac{2}{100}$ feet to a bound; thence by Lot N^o 147, $N83^{\circ}20'W$, fourteen $\frac{2}{100}$ feet to a bound; thence still by the same lot. $S36^{\circ}15'W$, seventy seven $\frac{2}{100}$ feet to a bound; thence by Lot N^o 145, $N78^{\circ}30'W$, one hundred seventeen $\frac{2}{100}$ feet to the first mentioned bound, or the place of commencement.

Lot N^o 207 - two hundred seven - was assigned to Isaac D. Rose. - Census N^o 205

And is thus bounded and described:

Beginning at the easterly corner bound of Lot N^o 208, thence by Lot N^o 204, $S95^{\circ}15'E$, one hundred twenty seven $\frac{2}{100}$ feet to a bound; thence by Lot N^o 143, $S58^{\circ}45'W$, one hundred twenty five $\frac{2}{100}$ feet to a bound; and still by the same lot. $S58^{\circ}30'W$, two hundred sixty seven $\frac{2}{100}$ feet to a bound; thence by Lot N^o 142, $S33^{\circ}W$, seventy one $\frac{2}{100}$ feet to a bound; thence by the same lot. $S3^{\circ}15'W$, one hundred forty three $\frac{2}{100}$ feet to the corner of Rose's homestead; thence by Lot N^o 140, $N26^{\circ}15'W$, one hundred twenty $\frac{2}{100}$ feet to a bound; thence by Lot N^o 139, $N13^{\circ}W$, one hundred three feet to a bound; thence by Lot N^o 141, $S57^{\circ}E$, fifty nine $\frac{2}{100}$ feet to a bound; thence $N46^{\circ}34'E$, one hundred seventy seven $\frac{2}{100}$ feet, and still by Lot N^o 141, $S58^{\circ}W$, forty four $\frac{2}{100}$ feet; thence by Lot N^o 208, $N49^{\circ}20'E$, two hundred sixteen $\frac{2}{100}$ feet to the first mentioned bound, or the place of commencement.

Lot N^o 208 - two hundred eight - was assigned to Isaac D. Rose. - Census N^o 205

And is thus bounded and described:

Beginning at the easterly corner of Charles Bassett's homestead, or Lot N^o 139; thence $S66^{\circ}15'E$, one hundred eighty nine feet to a bound; thence $S93^{\circ}30'E$, by the church lot, whereon the millery since now stands, ninety three $\frac{2}{100}$ feet to a bound; thence by Lot N^o 155, $S70^{\circ}E$, one hundred thirty one $\frac{2}{100}$ feet to a bound; thence by

Lot N° 207, S 49° 20' W. two hundred sixteen $\frac{25}{100}$ feet to a bound; thence by Lot N° 141, S 57° 15' W. one hundred seventy nine $\frac{75}{100}$ feet to a bound; thence by Lot N° 209, N 12° 20' W. three hundred ninety six feet to the first mentioned corner, or the place of commencement.

Lot N° 209. - two hundred nine - was assigned to Esther Howasswee. - Census N° 194.

And is thus bounded and described.

Beginning at the easterly corner of Houldah Bassett's homestead, or Lot N° 138; thence by Lot N° 208, S 12° 20' E. three hundred ninety six feet to a bound; thence by Lot N° 139, N 63° W. four hundred seventy eight feet to a bound by the wall of Houldah Bassett's homestead; thence by the same, N 64° 35' E. three hundred seventy five $\frac{25}{100}$ feet to the corner first mentioned, or the place of commencement.

Lot N° 210. - two hundred ten - was assigned to Diana Madison. - Census N° 35. -

And is thus bounded and described.

Beginning at the southwesterly corner of Lot N° 118; thence by Lots N° 118-119-120, N 88° 30' E. one hundred ninety seven $\frac{50}{100}$ feet to a bound; thence by Lot N° 122, S 5° 20' W. four hundred forty eight $\frac{25}{100}$ feet to a bound; thence by Lot N° 211, S 70° 40' W. two hundred thirty two $\frac{25}{100}$ feet to a bound; thence by the wall, N 6° 30' W. one hundred thirty one $\frac{25}{100}$ feet; N 76° 35' W. ten feet; N 15° 15' E. one hundred eighty four $\frac{25}{100}$ feet; and still by the wall, N 11° 15' E. two hundred thirty one $\frac{25}{100}$ feet to the first mentioned corner, or the place of commencement.

Lot N° 311. - two hundred eleven - was assigned to George J. Belain. - Census N° 23. -

And is thus bounded and described.

Beginning at the southwesterly corner of Lot N° 310; thence by

the same, $N 70^{\circ} 40' E$, two hundred thirty two $\frac{2}{3}$ feet to a bound: thence by Lot $N^{\circ} 211 \frac{1}{2}$, $S 14^{\circ} 15' W$, nine hundred fifty feet to a bound: thence by Lot $N^{\circ} 212$, $N 52^{\circ} 30' W$, one hundred twelve $\frac{2}{3}$ feet to a bound at the south corner of the homestead of George J. Belain; thence by the same, $N 7^{\circ} 36' E$, seven hundred eighty three $\frac{2}{3}$ feet to the place of commencement.

Lot $N^{\circ} 211 \frac{1}{2}$ - two hundred eleven and a half - was assigned to Levi Cuff. - Census. $N^{\circ} 31$.

And is thus bounded and described:

Beginning at a corner bound, by a wall: thence by Lot $N^{\circ} 213$, $N 52^{\circ} 30' W$, thirty three $\frac{2}{3}$ feet to a bound: and on the same course, by Lot $N^{\circ} 212$, ninety five $\frac{2}{3}$ feet to a bound: thence by Lot $N^{\circ} 211$, $N 14^{\circ} 15' E$, nine hundred fifty feet to a bound: thence by Lot $N^{\circ} 132$, $S 54^{\circ} 30' E$, two hundred twenty eight $\frac{2}{3}$ feet to the wall: thence by the wall, $S 38^{\circ} 02' W$, one hundred seventy five feet: thence by the wall, or fence, which is quite irregular, the general bearing being $S 16^{\circ} 07' W$, about seven hundred sixty three feet to the first mentioned bound, or the place of commencement.

Lot $N^{\circ} 212$ - two hundred twelve - was assigned to Lucilla Williams. - Census. $N^{\circ} 227$.

And is thus bounded and described:

Beginning at a bound near a gate way; thence $N 41^{\circ} 40' E$, eighty $\frac{2}{3}$ feet to the wall of the homestead of George J. Belain; thence by his wall, $S 20^{\circ} 30' E$, fifty $\frac{2}{3}$ feet; $S 53^{\circ} 05' E$, one hundred twenty seven $\frac{2}{3}$ feet; and still by the wall, $S 63^{\circ} 35' E$, two hundred ninety three $\frac{2}{3}$ feet to a bound at the corner: thence by Lot $N^{\circ} 211$, $S 52^{\circ} 30' E$, one hundred twelve $\frac{2}{3}$ feet to a bound; and on the same course, by Lot $N^{\circ} 211 \frac{1}{2}$, ninety five $\frac{2}{3}$ feet to a bound: thence by Lot $N^{\circ} 213$, $S 63^{\circ} 20' W$, two hundred three $\frac{2}{3}$ feet to a bound: thence by Lot $N^{\circ} 63$, $N 63^{\circ} 45' W$, seventy two $\frac{2}{3}$ feet to a bound: thence by the same, $S 90^{\circ} W$, forty nine $\frac{2}{3}$ feet to a bound: and still by the same, $S 23^{\circ} 20' E$, sixty seven $\frac{2}{3}$ feet to a bound: thence by Lot $N^{\circ} 213$, $S 63^{\circ} 20' W$, three hundred three feet to a bound.

thence by Lot N° 223, N 26° 40' W. five hundred forty seven feet to a bound near the wall; thence by Belain's wall, N 60° 50' E. two hundred forty four $\frac{2}{100}$ feet to the place of commencement.

Lot N° 213. - two hundred thirteen - was assigned to
Christopher Weeks. - Census N° 197.

and is thus bounded and described:

Beginning at the easterly corner bound of Lot N° 212; then by Lot N° 211 $\frac{1}{2}$, S 52° 30' E. thirty three $\frac{2}{100}$ feet to the corner of the Cuff Place, so called; thence by the same, S 24° 35' E. one hundred seventy two $\frac{2}{100}$ feet; S 41° E. one hundred eighteen $\frac{4}{100}$ feet, and S 57° 20' E. two hundred fifty six $\frac{2}{100}$ feet to the northerly corner bound of Lot N° 214; thence by the same, S 65° 20' W. two hundred ninety eight $\frac{2}{100}$ feet to Lot N° 58, Stokes' Place, so called; then by the same, N 33° 15' W. two hundred thirty six $\frac{2}{100}$ feet; S 61° 30' W. two hundred $\frac{2}{100}$ feet; and S 33° 15' E. two hundred twenty three feet to Lot N° 214; then by said lot, S 65° 20' W. three hundred one $\frac{2}{100}$ feet to the easterly corner bound of Lot N° 224; thence by the same, N 26° 40' W. five hundred twenty eight feet to the southerly corner bound of Lot N° 212; then by the same, N 65° 20' E. three hundred and three feet to Lot N° 63, or land of Priscilla Williams; then by the same, S 33° 20' E. seventy nine $\frac{2}{100}$ feet; N 74° 40' E. two hundred ninety one $\frac{2}{100}$ feet; N 35° 10' W. eighty two $\frac{2}{100}$ feet; S 75° 40' W. one hundred eighty $\frac{2}{100}$ feet; N 65° 45' W. sixteen $\frac{2}{100}$ feet to Lot N° 212; thence by the same, N 65° 20' E. two hundred three $\frac{2}{100}$ feet to the first mentioned bound, or place of commencement.

Lot N° 214. - two hundred fourteen - was assigned to
William Jeffers. - Census N° 13.

and is thus bounded and described:

Beginning at the easterly corner bound of Lot N° 213; then by the Cuff Place, so called, S 57° 20' E. thirty one $\frac{2}{100}$ feet to a bound; then by land of William Jeffers, Lot N° 156, S 47° 45' E. two hundred forty four $\frac{2}{100}$ feet; and S 70° E. seventeen $\frac{2}{100}$ feet to the northerly corner bound of Lot N° 213.

thence by the same, $S 65^{\circ} 20' N$. four hundred fifty three $\frac{2}{100}$ feet to the northerly corner bound of Lot N^o 218; thence by the same, $S 65^{\circ} 20' N$. four hundred seventy three feet to the easterly corner bound of Lot N^o 701; thence by the same, $N 24^{\circ} 40' N$. one hundred seven $\frac{2}{100}$ feet to Lot N^o 59, belonging to Beniah Vanderhoop; thence by the same, $N 75^{\circ} 35' E$. four hundred eight $\frac{2}{100}$ feet; $N 1^{\circ} 15' E$. one hundred two $\frac{2}{100}$ feet; and $S 75^{\circ} 20' N$. four hundred fifty three $\frac{2}{100}$ feet to Lot N^o 701; then by the same, $N 24^{\circ} 40' N$. fifty nine feet to the southerly corner bound of Lot N^o 213; thence by the same, $N 65^{\circ} 20' E$. three hundred and one $\frac{2}{100}$ feet to Lot N^o 58, or Stokes Place, so called, belonging to Tristram Weeks; thence by the same, $S 33^{\circ} 15' E$. seventeen $\frac{2}{100}$ feet; $N 61^{\circ} 30' E$. two hundred ~~thirty~~ feet; and $N 33^{\circ} 15' N$. four $\frac{2}{100}$ feet to Lot N^o 213; thence by the same, $N 65^{\circ} 20' E$. two hundred ninety eight $\frac{2}{100}$ feet to the first mentioned bound or place of commencement.

Lot N^o 215 - two hundred fifteen - was assigned to
Betsey Dodge - Census N^o 209 -

And is thus bounded and described:

Beginning at a bound by land of William Jeffers; thence by the same, $S 70^{\circ} E$. one hundred sixty one $\frac{2}{100}$ feet to a bound; thence by Lot N^o 216, $S 23^{\circ} 19' E$. three hundred eighty one $\frac{2}{100}$ feet to a bound; thence by Lot N^o 63, $S 72^{\circ} 45' N$. two hundred ninety three $\frac{6}{100}$ feet to a bound; thence by the same lot, $S 5^{\circ} 35' N$. one hundred twenty seven $\frac{2}{100}$ feet to a bound; thence by Lot N^o 65, $N 88^{\circ} 30' N$. one hundred eighty $\frac{2}{100}$ feet to a bound; thence by the same lot, $S 50^{\circ} 10' N$. forty four $\frac{2}{100}$ feet to a bound; thence by Lot N^o 219, $S 65^{\circ} 20' N$. thirty two feet to a bound; thence by Lot N^o 218, $N 24^{\circ} 40' N$. five hundred twenty eight feet to a bound; thence by Lot N^o 214, $N 65^{\circ} 20' E$. four hundred fifty three $\frac{2}{100}$ feet to the first mentioned bound, or place of commencement.

Lot N^o 216 - two hundred sixteen - was assigned to
Samuel J. Hopkins - Census N^o 43.

And is thus bounded and described:

Beginning at a bound of Lot N^o 156, or land of William Jeffers; thence by the same, $S 35^{\circ} 15' E$. three hundred thirty six $\frac{2}{100}$ feet to a bound; thence by the same lot, $S 62^{\circ} 15' E$. four hundred fifty seven feet to a bound.

thence by Lot N° 217. S 39° 03' E. two hundred nineteen ⁷/₁₀₀ feet to a bound
 thence by Lot N° 61. N 68° 15' W. one hundred sixty nine ⁷/₁₀₀ feet to a bound
 by the same lot. N 89° 10' W. three hundred eighty three ⁷/₁₀₀ feet to a bound
 by Lot N° 62. N 17° 05' W. one hundred sixty one feet to a bound. thence
 the same lot. S 83° W. seventy five feet to a bound. thence by Lot N° 31
 N 25° 19' W. three hundred eighty one ⁷/₁₀₀ feet to the first mentioned
 bound, or the place of commencement.

Lot N° 217. - two hundred seventeen -
 Esther Howwassee. - Census. N° 194.

was assigned

And is thus bounded and described

Beginning at the westerly bound of a tract of land formerly
 belonging to Esther Howwassee, and by her conveyed to Thomas
 Jeffers, being Lot N° 139; thence by the same. S 55° 45' E. one hundred and
 seven feet to a bound by the brook; thence by the brook, as it runs there
 about S 2° 30' W. two hundred eighty two ⁷/₁₀₀ feet in a straight line to
 bound by the brook; and still by Lot N° 139. S 77° 39' E. one hundred eight
⁷/₁₀₀ feet to the northerly corner bound of the Parsonage lot; thence by
 same. S 49° 30' W. one hundred fifty seven ⁷/₁₀₀ feet. and S 23° 15' W. thirty
 seven ⁷/₁₀₀ feet to a bound; thence by Lot N° 60, or land of Beulah Vanderhook
 N 75° W. forty two ⁷/₁₀₀ feet to a bound near brook; and S 69° 30' W. one hundred
 thirty five ⁷/₁₀₀ feet to Lot N° 61, or land belonging to Samuel J. Haskins; thence
 by the same. N 13° 40' W. fifty five ⁷/₁₀₀ feet. and N 56° 20' W. one hundred two
 three ⁷/₁₀₀ feet to a bound; thence by Lot N° 316. N 39° 03' W. two hundred and
 ten ⁷/₁₀₀ feet to the southerly corner bound of Lot N° 156, or land of William
 Jeffers; thence by the same. N 39° 15' E. three hundred eighty nine feet to
 the first mentioned bound, or place of commencement.

Lot N° 218 - two hundred eighteen -
 Lucina Jeffers. - Census. N° 116.

was drawn by

And is thus bounded and described

Beginning at the northerly corner bound of Lot N° 219. thence by the
 same. S 65° 20' W. four hundred seventy three feet to the easterly corner bound

Lot N° 510; thence by the same, N 24° 40' W. two hundred sixty four feet to the easterly corner bound of Lot N° 702; thence by the same, N 24° 40' W. two hundred sixty four feet to the southerly corner bound of Lot N° 214; thence by the same, N 65° 20' E. four hundred seventy three feet to the westerly corner bound of Lot N° 215; then by the same, S 24° 40' E. five hundred twenty eight feet to the first mentioned bound, or place of commencement.

Reserving, however, to William Jeffers, his heirs and assigns, all his rights in and to the part upon said premises.

Lot N° 219, - two hundred nineteen - was drawn by Ann Jackson David, - Census, N° 38.

And so thus bounded and described

Beginning at the easterly corner bound of Lot N° 218; thence by Lot N° 215, N 65° 20' E. thirty two feet to a bound by the wall of the Dodge Place, so called; thence by the same, S 5° 10' W. seven $\frac{6}{100}$ feet; S 5° 10' W. one hundred fifty three $\frac{7}{100}$ feet; S 27° 35' E. fifty six $\frac{1}{100}$ feet; S 27° 35' E. one hundred sixteen $\frac{2}{100}$ feet; S 77° 13' E. sixty one $\frac{7}{100}$ feet; S 32° E. one hundred forty $\frac{3}{100}$ feet; S 32° E. two $\frac{4}{100}$ feet; S 10° 30' E. thirty six $\frac{6}{100}$ feet to a bound near the pond; thence, S 65° 20' W. crossing the Pond, and by Lot N° 221, about four hundred ninety two feet to the easterly corner bound of Lot N° 516; thence by the same, N 24° 40' W. two hundred sixty four feet to the easterly corner bound of Lot N° 511; thence by the same, N 24° 40' W. two hundred sixty four feet to the southerly corner bound of Lot N° 218; thence by the same, N 65° 20' E. four hundred seventy three feet to the first mentioned bound, or place of commencement.

Lot N° 220, - two hundred twenty - was assigned to Samuel J. Mookens, - Census, N° 42.

And so thus bounded and described

Beginning at the northerly corner bound of Lot N° 167, belonging to Thomas Jeffers; thence by Lot N° 221, N 5° W. two hundred forty eight feet to a bound near the water, being a corner bound of the Dodge Place, so called; thence by the

same. $S63^{\circ}45'E$. forty two $\frac{5}{100}$ feet; $N47^{\circ}30'E$. two hundred thirty one feet; $S42^{\circ}E$. sixty one $\frac{55}{100}$ feet; $N75^{\circ}30'E$. thirty three feet; $N6^{\circ}30'E$. eighty two $\frac{50}{100}$ feet; and $S95^{\circ}31'E$. two hundred forty one feet to a bound near a brook, being a corner bound of land of Thidiam Weeks, thence by a wall and land of Johannes Salisbury. $S55^{\circ}45'N$. one hundred thirty five feet; $S59^{\circ}25'N$. one hundred seven $\frac{70}{100}$ feet; $S38^{\circ}15'N$. one hundred fifty five $\frac{20}{100}$ feet; and $S33^{\circ}15'N$. ninety three $\frac{40}{100}$ feet to land of Thomas Jeffers. Lot N^o 167. thence by wall of the same. $N34^{\circ}22'N$. twenty three $\frac{70}{100}$ feet to the first mentioned bound or place of commencement.

Lot N^o 221. - two hundred twenty one - was drawn by Cordelia Howard Jeffers. - Census. N^o 118. a minor, born September 1. 1856 and is thus bounded and described:

Beginning at the easterly corner bound of Lot N^o 219. thence by the Dodge Place, so called. $S10^{\circ}20'E$. two hundred sixty four $\frac{70}{100}$ feet to the westerly corner bound of Lot N^o 220. thence by the same. $S5^{\circ}E$. three hundred forty eight feet to the northerly corner of Lot N^o 167. belonging to Thomas Jeffers; thence by the same. $S56^{\circ}24'N$. two hundred twenty four $\frac{70}{100}$ feet; $S1^{\circ}30'N$. one hundred forty four $\frac{70}{100}$ feet to the corner of a wall of said lot and $S87^{\circ}14'N$. thirty five feet to a bound by the wall, being the easterly corner bound of Lot N^o 704; thence by the same. $N24^{\circ}40'N$. two hundred eleven feet to the easterly corner bound of Lot N^o 703; thence by the same. $N24^{\circ}40'N$. two hundred sixty four feet to the easterly corner bound of Lot N^o 517; thence by the same. $N24^{\circ}40'N$. two hundred sixty four feet to the southerly corner bound of Lot N^o 319; thence by the same. $N65^{\circ}20'E$. four hundred ninety two feet, or to the first mentioned bound or place of commencement. Reserving however to Thomas Jeffers his heirs and assigns, all his rights in and to the feet upon said premises.

Lot N^o 222. - two hundred twenty two - was assigned to Thomas Jeffers. - Census. N^o 115.

And is thus bounded and described:

Beginning at the southerly corner bound of Lot N^o 167. belonging to

Thomas Jeffers, near where the wall ends; thence $S36^{\circ}50'W$. fifty six $\frac{2}{100}$ feet to the westerly corner bound of Lot $N^{\circ}228$; thence by Lot $N^{\circ}703$, $N32^{\circ}40'W$ two hundred seventy seven $\frac{2}{100}$ feet to a bound, being the westerly corner bound of Lot $N^{\circ}167$; thence by the same, $S44^{\circ}15'E$. two hundred eighty two $\frac{2}{100}$ feet to the first mentioned bound, or place of commencement.

Lot $N^{\circ}223$. - two hundred twenty three - was assigned to Deacon Simon Johnson. - Census $N^{\circ}1$

And is thus bounded and described:

Beginning at a bound of Lot $N^{\circ}48$. land of Deacon Simon Johnson. thence by the highway, $N55^{\circ}20'W$. eighty seven $\frac{2}{100}$ feet to a bound of that part of Lot $N^{\circ}51$. which lies to the northeast of the highway; thence by said lot, $N21^{\circ}15'W$. one hundred thirty nine $\frac{2}{100}$ feet to a bound of Lot $N^{\circ}48$; thence by the same, $N64^{\circ}45'E$. one hundred eight $\frac{2}{100}$ feet to a bound; $S35^{\circ}20'E$. forty $\frac{2}{100}$ feet to a bound; and South, one hundred ninety two $\frac{2}{100}$ feet to the first mentioned bound, or place of commencement.

Lot $N^{\circ}224$. - two hundred twenty four - was drawn by Patrick Divine. - Census $N^{\circ}2$.

And is thus bounded and described:

Beginning at the westerly corner bound of Lot $N^{\circ}213$; thence by the same, $S24^{\circ}40'E$. five hundred twenty eight feet to the northerly bound of Lot $N^{\circ}701$; thence by the same, $S65^{\circ}20'W$. four hundred seventy three feet to the easterly corner bound of Lot $N^{\circ}503$; thence by the same, $N24^{\circ}40'W$. two hundred sixty four feet to the easterly corner bound of Lot $N^{\circ}700$; thence by the same, $N24^{\circ}40'W$. two hundred sixty four feet to the southerly corner bound of Lot $N^{\circ}225$; thence by the same, $N65^{\circ}20'E$. four hundred seventy three feet to the first mentioned bound, or place of commencement.

Lot N° 225 - two hundred twenty five - was drawn by
Paulina Adeline Henderloop. - Census N° 70.

And is thus bounded and described:

Beginning at the easterly corner bound of Lot N° 694. then by the same, N 24° 40' W. two hundred sixty four feet to the easterly corner bound of Lot N° 698; then by the same, N 24° 40' W. two hundred sixty four feet to the northerly bound of said lot; thence by Lot N° 193, N 63° 20' E, two hundred twenty six feet to land of George J. Belain, Lot N° 57; thence by the same, N 60° 20' E, two hundred forty seven feet to a bound by the wall, being the westerly corner bound of Lot N° 313; then by the same, S 24° 40' E, about five hundred and forty seven feet, or to the northerly corner bound of Lot N° 224; thence by the same, S 63° 20' W, four hundred seventy three feet to the first mentioned bound, or place of commencement.

Reserving, however, any right or rights, to feat on the premises, that may justly belong to any person or persons, to them, their heirs and assigns.

Lot N° 226 - two hundred twenty six - was assigned to
Friedrich Hecke. - Census N° 197.

and is thus bounded and described:

Beginning at the southeasterly corner bound of Lot N° 281; thence by Lot N° 289, S 20° 20' E, two hundred sixteen feet, or to the waters of Squibnocket Pond; thence by the Pond, westerly and northwesterly to a bound; thence by Lot N° 281, N 69° 40' E, three hundred sixty three feet, or to the first mentioned bound, or place of commencement.

Lot N° 227 - two hundred twenty seven - was drawn by
Olive B. Bowyer - Census N° 203.

And is thus bounded and described:

Beginning at the westerly corner bound of Lot N° 429; thence by the same, S 72° 20' E, one hundred sixty feet to a bound by the wall; then still by said lot and the wall, S 46° 15' E, seventy $\frac{2}{100}$ feet to a bound by the wall; thence by Lot N° 334, S 69° 03' W, two hundred seventy seven $\frac{2}{100}$ feet to a

bound in the swamp; thence by Lot N° 355, N 20° 38' W. one hundred fifty eight $\frac{3}{100}$ feet to a bound by a wall, thence by the wall and by Lot N° 430, about N 66° 20' E. one hundred twenty two $\frac{1}{100}$ feet, or to the first mentioned bound, or place of commencement.

Lot N° 228. - two hundred twenty eight - was drawn by Josephine Ida Smalley, - Census N° 96. - a minor, born February 1. 1857. and is thus bounded and described:

Beginning at a bound on a large rock in a swamp, at the north corner of Lot N° 176. Relains wood lot; thence S 39° 27' W. two hundred sixty six feet to a bound, being the westerly corner bound of said lot; thence by Lot N° 175; four hundred twenty seven $\frac{1}{100}$ feet to the southerly corner bound of Lot N° 332; thence by the same, N 56° 30' E. fifty six $\frac{1}{100}$ feet to Lot N° 167; thence by the same, N 36° 30' E. one hundred eighty two $\frac{1}{100}$ feet thence still by the wall of Lot N° 167, N 84° 20' E. one hundred eighty four feet to the corner of the wall; thence through the swamp by Lot N° 174, S 83° E. about three hundred and three $\frac{3}{100}$ feet to the first mentioned bound or place of commencement.

Lot N° 229. - two hundred twenty nine - was drawn by Belthiah J. Bassett. - Census N° 83.

And is thus bounded and described:

Beginning at the southerly corner bound of Lot N° 360, thence by the same, N 28° 40' E. fifty $\frac{1}{100}$ feet to a bound; thence by Lot N° 359, S 67° 15' E. three hundred sixty six $\frac{1}{100}$ feet to a bound by the wall of East Relains; thence by the wall, or about S 30° W. one hundred seven $\frac{1}{100}$ feet; and then following the line of the wall, or about S 42° E. thirty three $\frac{1}{100}$ feet and then still by the wall, and by Lot N° 430, S 16° 10' W. eighty one $\frac{1}{100}$ feet to a stake or bound by the wall; thence by Lot N° 355, S 69° 05' W. fifty three feet to a bound; thence by Lot N° 338, about N 34° 33' W. about four hundred twenty three $\frac{1}{100}$ feet, or to the first mentioned bound, or place of commencement.

Lot N° 230 - two hundred thirty - was drawn
 Diana M. Perkins. - Census N° 232. a minor, born July 23, 1875
 and is thus bounded and described:

Beginning at a bound on top of a large rock in the swamp
 being the northwesterly corner bound of Lot N° 176, or Belain's wood
 thence by Lot N° 174. N 57° 10' E. five hundred fifty one feet to a bound
 a corner; thence by Lot N° 231. S 44° 52' E. five hundred eighty four feet
 a bound. by the end of a wall; thence by Lot N° 232. S 58° 28' W. one hundred
 seventy three $\frac{2}{100}$ feet to a bound; thence by Lot N° 176, or Belain's wood
 N 77° 03' W. seventy one $\frac{6}{100}$ feet to a bound near a wood road; thence by
 same lot, on the same course, through the swamp, six hundred thirty
 nine $\frac{2}{100}$ feet to the bound on the large rock, or the place of commencement.

Lot N° 231. - two hundred thirty one. - was drawn
 Mercy A. Lang. - Census N° 4.

And is bounded and described thus:

Beginning at the easterly corner bound of Lot N° 174; thence
 N 44° E. one hundred twenty five $\frac{7}{100}$ feet; S 75° 45' E. eighty five $\frac{7}{100}$ feet
 N 42° 45' E. twenty seven $\frac{7}{100}$ feet; S 63° E. one hundred eighty one $\frac{7}{100}$ feet by
 then following the wall, by various courses, namely S 17° 15' E. ninety nine
 feet; S 4° 45' E. ninety $\frac{7}{100}$ feet; S 9° W. sixty six feet; S 8° 10' W. fifty four $\frac{13}{100}$ feet
 S 16° 24' E. one hundred twenty two $\frac{2}{100}$ feet to a bound, by the end of a wall
 thence by Lot N° 230. N 44° 52' W. five hundred eighty four feet to the first
 mentioned bound, or the place of commencement.

Lot N° 232. - two hundred thirty two - was assigned to
 Lebron Wamsley. - Census N° 155.

And is thus bounded and described:

Beginning at the easterly corner bound of Lot N° 230; thence
 by the Wamsley land, S 34° 28' E. seven hundred fifty four feet to a
 bound; thence still by the same, S 9° 10' E. three hundred ten feet to a
 bound; thence by Lot N° 709, N 36° 42' W. forty seven $\frac{3}{100}$ feet to a bound; thence
 on the same course, by Lot N° 708, two hundred sixty five $\frac{1}{100}$ feet to a bound.

and by Lot N° 707, two hundred sixty five $\frac{1}{100}$ feet to a bound; and by Lot N° 706, two hundred sixty five $\frac{1}{100}$ feet to a bound; thence still on the same course, by Lot N° 233, two hundred and one $\frac{1}{100}$ feet to a bound, being the easterly corner bound of Lot N° 176; then by Lot N° 230, N 58° 28' E, one hundred seventy three $\frac{1}{100}$ feet to the first mentioned bound, or the place of commencement.

Lot N° 233 - two hundred thirty three - was assigned to Jonathan Francis, - Census, N° 179.

And is thus bounded and described:

Beginning at the easterly corner bound of Lot N° 176; thence by Lot N° 232, S 36° 42' E, two hundred and one $\frac{1}{100}$ feet to the northerly corner bound of Lot N° 706; thence by the same, S 58° 24' W, five hundred twenty one $\frac{1}{100}$ feet to the north corner bound of Lot N° 527; then by the same, S 58° 24' W, twenty eight $\frac{1}{100}$ feet to Lot N° 176; thence by the same, N 37° 42' E, five hundred sixty seven $\frac{1}{100}$ feet to the first mentioned bound, or place of commencement.

Lot N° 234 - two hundred thirty four - was assigned to Hebron Wamsley, - Census, N° 155.

And is thus bounded and described:

Beginning at the northerly corner bound of Lot N° 92; thence by the same, S 9° 30' W, one hundred thirty five $\frac{1}{100}$ feet to a bound; and still by the same lot, S 72° 30' E, three hundred thirty four $\frac{1}{100}$ feet to a bound; thence by Lot N° 233, S 13° 40' W, one hundred feet to a bound; thence by Lot N° 249, N 72° 30' W, three hundred forty three $\frac{1}{100}$ feet to a bound; and thence by Lot N° 248, two hundred thirty four $\frac{1}{100}$ feet to the first mentioned bound, or the place of commencement.

Lot N° 235 - two hundred thirty five - was drawn by
 Leander Bassett Smalley - Census, N° 88. a minor, born June 16. 1860
 and is thus bounded and described:

Beginning at the easterly corner bound of Lot N° 234; thence by
 Lot N° 92, S 72° 30' E, two hundred sixty eight $\frac{2}{10}$ feet to a bound; thence by
 Lot N° 91, S 8° E, one hundred ten $\frac{2}{10}$ feet to a bound; thence by Lot N° 234
 N 72° 30' W, three hundred nine $\frac{2}{10}$ feet to a bound; thence by Lot N° 234, N 13° 40'
 one hundred feet to the first mentioned bound, or the place of commencement.

Lot N° 236 - two hundred thirty six - was assigned
 Isaac D. Rose - Census, N° 205.

and is thus bounded and described:
 Beginning at the southerly corner bound of Lot N° 6; thence by
 the same, N 13° 30' E, two hundred forty two $\frac{2}{10}$ feet to a bound; thence
 by Lot N° 375, S 63° 44' E, three hundred twenty four $\frac{2}{10}$ feet to a bound;
 thence by land of Abraham Rodman, by the wall, S 70° 37' W, two
 hundred fifty seven $\frac{2}{10}$ feet; and S 86° 36' W, one hundred four $\frac{2}{10}$ feet
 to the first mentioned bound, or place of commencement.

Lot N° 237 - two hundred thirty seven - was assigned
 John P. Randolph - Census, N° 132.

and is thus bounded and described:
 Beginning at a bound at the westerly corner near the bar
 way of his homestead; thence by the wall of his homestead, or abt
 S 9° E, three hundred forty eight $\frac{2}{10}$ feet to a bound at the corner of
 wall; thence by Lot N° 369, N 32° 32' W, one hundred thirteen $\frac{2}{10}$ feet
 a bound; and on the same course, by Lot N° 238, one hundred thirty
 eight $\frac{2}{10}$ feet to a bound; thence by Lot N° 239, N 31° 43' E, one hundred
 fifty seven $\frac{2}{10}$ feet to the first mentioned bound, or the place
 of commencement.

Lot N° 238. - two hundred thirty eight. was drawn by
 James P. Smalley. - Census. N° 243. - a minor, born September 7th, 1872.

And is thus bounded and described:

Beginning at the southwestest corner bound of Lot N° 239; thence
 by the same. S 32° 52' E. two hundred sixty seven $\frac{2}{10}$ feet to a bound; thence
 by the same course, by Lot N° 237, one hundred thirty eight $\frac{2}{10}$ feet to a bound;
 thence by Lot N° 569, S 58° 24' W. two hundred fifty six $\frac{2}{10}$ feet to a bound; thence
 by Lot N° 569, N 31° 36' W. forty nine $\frac{2}{10}$ feet to a bound; and on the same course
 by Lot N° 714, three hundred eighty seven feet; and still on the same course
 by Lot N° 713, sixty one $\frac{2}{10}$ feet to a bound; thence by Lot N° 178, belonging to
 Elizabeth Howmasure, N 79° 10' E. two hundred sixty four feet to the first
 mentioned bound, or the place of commencement.

Lot N° 239. - two hundred thirty nine. - was assigned to
 Jerome C. Randolph. - Census. N° 133. -

And is thus bounded and described:

Beginning at the southerly corner bound of Lot N° 241; thence by
 the same, N 13° 31' E. two hundred thirty eight $\frac{2}{10}$ feet to a bound; thence by
 Lot N° 240, S 76° 29' E. two hundred eighty three feet to a bound; thence by
 Lot N° 89, S 9° 30' E. ninety one feet to a bound; and still by same lot, or land
 of Randolph, S 28° W. one hundred eighty eight $\frac{2}{10}$ feet to a bound; thence
 by Lot N° 237, S 31° 43' W. one hundred fifty seven $\frac{2}{10}$ feet to a bound; thence
 by Lot N° 238, two hundred sixty seven $\frac{2}{10}$ feet to the first mentioned
 bound, or place of commencement.

Lot N° 240. - two hundred forty - was drawn by
 Jerome C. Divine. - Census. N° 3.

And is thus bounded and described:

Beginning at the northerly corner bound of Lot N° 89, or land of
 Jerome Randolph; thence by Lot N° 239, N 76° 29' W. two hundred eighty three
 feet to a bound; then by Lot N° 241, N 13° 31' E. three hundred sixty one $\frac{2}{10}$ feet
 to the southeastest corner bound of Lot N° 242; thence by the same, N 13° 31' E.
 one hundred fifty four $\frac{2}{10}$ feet to a bound; thence by Lot N° 243, S 76° 29' E. four

hundred eighty two feet to the northerly corner bound of Lot N° 246; thence by the same, N 13° 31' W. five hundred sixteen feet to a bound; thence by land of Serena Randolph, N 76° 28' W. one hundred ninety nine feet to the first mentioned bound, or place of commencement.

Reserving, however, to William C. Vanderhoop, and any other heretofore rightfully claiming any part upon said premises, to them, their heirs and assigns, all their feat rights.

Lot N° 241. - two hundred forty one - was assigned to Elizabeth Howassowce. - Census. N° 196.

And is thus bounded and described:

Beginning at the southeastern corner bound of Lot N° 178; thence by the same, N 31° 15' W. one hundred thirty one feet; and N 3° 30' E. four hundred twenty two $\frac{7}{10}$ feet to the westerly corner bound of Lot N° 242; thence by the same, N 73° 40' E. one hundred ninety five $\frac{7}{10}$ feet to a bound; then by Lot N° 249, S 13° 31' W. three hundred sixty one $\frac{7}{10}$ feet to the northerly corner bound of Lot N° 239; thence by the same, S 13° 31' W. two hundred thirty eight $\frac{7}{10}$ feet to the first mentioned bound, or place of commencement.

Reserving, however, to Horatio N. Peau, as the assign of Emily G. Johnson, all the rights she formerly possessed in and to the feat on said premises, to him, his heirs and assigns.

Lot N° 242. - two hundred forty two - was assigned to Esther Howassowce. - Census. N° 194.

And is thus bounded and described:

Beginning at the northwesterly corner bound of Lot N° 241; thence by Lot N° 177, N 36° E. two hundred sixty eight feet to a bound near barn; thence by Lot N° 243, S 73° 55' E. seventy $\frac{7}{10}$ feet to the northerly corner bound of Lot N° 240; thence by the same, S 13° 31' W. one hundred fifty four $\frac{7}{10}$ feet; thence by Lot N° 241, S 73° 40' W. one hundred ninety five $\frac{7}{10}$ feet to the first mentioned bound, or place of commencement.

taken
812/847

Lot N^o 243 - two hundred forty three - was assigned to
Hebron Wamsley. - Census N^o 155.

And is thus bounded and described:

Beginning at a bound by the bar way; thence by land of Hebron
Wamsley, N 71° E. one hundred forty two feet to a bound by the wall, thence
by the wall and land of Hebron Wamsley, N 46° 45' E. one hundred eighty five
feet to the southerly corner bound of the said Wamsley's land; thence
by Lot N^o 244, S 47° 35' E. five hundred eighteen ⁷/₁₀ feet to a bound by the
west of Lot N^o 246; thence by the same, N 76° 29' W. one hundred thirty two
feet to the easterly corner bound of Lot N^o 240, thence by the same,
N 76° 29' W. four hundred eighty two feet to the easterly corner bound
of Lot N^o 242. thence by the same, N 73° 53' W. seventy ⁷/₁₀ feet to the first
mentioned bound, or place of commencement.

Lot N^o 244 - two hundred forty four - was assigned to
Rosanna C. Rodman. - Census N^o 157.

And is thus bounded and described:

Beginning at the southerly corner bound of land of Hebron Wamsley,
where it adjoins Lot N^o 88; thence by the last named lot, N 46° 45' E. thirty
five ⁷/₁₀ feet to a bound; S 47° 15' E. two hundred twenty one ⁷/₁₀ feet to a
bound; and then still by same lot, N 50° 45' E. one hundred fifty nine ⁷/₁₀
feet to a bound of Lot N^o 87; thence by Lot N^o 243, S 43° E. five hundred and ten
feet to a bound; thence N 76° 29' W. two hundred seventy ⁷/₁₀ feet to the south-
westerly corner bound of Lot N^o 243; thence by the same, N 49° 50' W. five hun-
dred eighteen ⁷/₁₀ feet to the first mentioned bound, or place of commencement.

Reserving however, to Deacon Simon Johnson, Patrick Divine, and John Divine
their heirs and assigns, all their rights in and to the feet upon said premises.

Lot N^o 245 - two hundred forty five - was drawn by
Belinda Moore. - Census N^o 47.

And is thus bounded and described:

Beginning at the southeasterly corner bound of Lot N^o 88, where it
adjoins the forty three Lot, so called, or Lot N^o 87; thence by the last named

Lot N^o 245. four hundred sixty $\frac{2}{100}$ feet to the northwesterly corner bound of Lot N^o 295: thence by the same, S 12° 05' W. four hundred eighty six $\frac{2}{100}$ feet to the southeasterly corner bound of Lot N^o 244: thence by the same, N 43° W. five hundred ten $\frac{2}{100}$ feet to the first mentioned bound or place of commencement.

Reserving, however, to Dea. Simon Johnson, Patrick Divine, and John Divine, and their heirs and assigns, all their rights in and to the part upon said premises.

Lot N^o 246. - two hundred forty six - was assigned to Deacon Simon Johnson. - Census N^o 1.

And is thus bounded and described:

Beginning at the westerly corner bound of Lot N^o 294: thence by Lot N^o 248, N 76° 23' W. one $\frac{2}{100}$ feet to Lot N^o 89, or land of Serena Randolph: thence by the same, N 76° 29' W. four hundred eighty $\frac{2}{100}$ feet to the southerly corner bound of Lot N^o 240: thence by the same, N 13° 31' E. five hundred sixteen feet to Lot N^o 243: thence by the same, S 76° 29' E. one hundred thirty two $\frac{2}{100}$ feet to Lot N^o 244: thence by the same, S 76° 39' E. two hundred seventy $\frac{2}{100}$ feet to a bound at the westerly corner of Lot N^o 295: thence by the same, S 76° 29' E. seventy nine feet to the northerly bound of Lot N^o 244: thence by the same, S 13° 31' W. five hundred sixteen feet to the first mentioned bound, or place of commencement.

Reserving, however, to Deacon Simon Johnson, Patrick Divine, and John Divine, and their heirs and assigns, all their rights in and to the part on said premises.

Lot N^o 247. - two hundred forty seven - was assigned to John P. Randolph. - Census N^o 132.

And is thus bounded and described:

Beginning at the southeasterly corner bound of Lot N^o 89. thence by the wall of the same, N 85° 45' E. one hundred eighty two feet: and S 13° 16' E. two hundred and three $\frac{2}{100}$ feet to a bound; thence by Lot N^o 579, N 72° 45' W. two hundred thirty feet to a bound common alike to N^o 578, N^o 578, and N^o 269: thence by the last lot, N 36° 9, N 1° 40' W. one hundred seventeen $\frac{2}{100}$ feet to the first mentioned bound, or place of commencement.

Lot N° 248. - two hundred forty eight - was assigned to John P. Randolph. - Census N° 132.

And is thus bounded and described:

Beginning at the easterly corner bound of Lot N° 247, being also the southerly bound of Lot N° 89, the Randolph homestead, - and the easterly line of said homestead being the brook, which it is not practicable to measure and describe with accuracy, a line is run within the limits of the homestead for the purpose of description, it being understood that the brook is the true boundary line; - thence N 77° 30' E, one hundred ninety six feet; N 37° 30' E, one hundred sixty eight $\frac{2}{100}$ feet; N 41° 45' E, two hundred fifty seven $\frac{2}{100}$ feet; N 28° E, seventy eight $\frac{2}{100}$ feet, and North one hundred eighty eight $\frac{2}{100}$ feet to Lot N° 246; thence by the same S 76° 29' E, one $\frac{2}{100}$ feet to Lot N° 294; thence by the same S 63° 25' E, one hundred twenty eight $\frac{2}{100}$ feet to Lot N° 292; then by the same S 13° 40' N, one hundred thirty three $\frac{2}{100}$ feet to Lot N° 93; thence by the same S 73° 40' W, one hundred thirty four $\frac{2}{100}$ feet; then by Lot N° 234, S 73° 40' W, one hundred feet, then by Lot N° 249, S 13° 40' N, six hundred twenty one $\frac{2}{100}$ feet to Lot N° 590; then by the same N 44° 00' W, one hundred eighty nine feet to the easterly corner bound of Lot N° 579; thence by the same N 44° 00' W, three hundred sixty two feet to the first mentioned bound, or place of commencement.

Lot N° 249. - two hundred forty nine - was assigned to Lucinda De Grass, - Census N° 248.

And is thus bounded and described:

Beginning at the northerly corner bound of Lot N° 250; thence by the same S 13° 40' N, six hundred sixty nine feet to a bound; thence by Lot N° 94, S 80° 30' W, one hundred fifty one feet to a bound; thence by Lot N° 590, N 44° W, two hundred forty four $\frac{2}{100}$ feet to a bound; thence by Lot N° 248, N 13° 40' E, six hundred twenty one feet to a bound; thence by Lot N° 234, S 73° 30' E, three hundred forty three feet to the first mentioned bound, or the place of commencement.

Lot N° 250 - two hundred fifty - was assigned to
Huldah Bassett. - Census N° 81.

And is thus bounded and described:

Beginning at the northerly corner bound of Lot N° 249,
thence by Lot N° 235, S 72° 30' E. three hundred nine $\frac{7}{100}$ feet to a bound;
thence by Lot N° 91, S 8° E. three hundred eighteen $\frac{3}{100}$ feet to a bound; thence
by Lot N° 251, S 33° W. one hundred eight $\frac{6}{100}$ feet to a bound; thence by
Lot N° 93, S 64° 15' W. one hundred seventy five $\frac{7}{100}$ feet to a bound; thence
by the same lot, S 61° 45' W. one hundred seventy nine $\frac{7}{100}$ feet to a bound;
thence by Lot N° 94, S 80° 30' W. ninety seven $\frac{7}{100}$ feet to a bound; thence by
Lot N° 249, N 13° 40' E. six hundred sixty nine feet to the first men-
tioned bound, or the place of commencement.

Lot N° 251 - two hundred fifty one - was assigned to
Elizabeth Howwassee. - Census N° 196.

and is thus bounded and described:

Beginning at the northerly corner bound of Lot N° 93; thence by
Lot N° 250, N 53° E. one hundred eight $\frac{6}{100}$ feet to a bound; thence by
Lot N° 91, N 85° 35' E. thirty three $\frac{3}{100}$ feet to a bound; thence by Lot N° 90,
S 7° 45' E. one hundred seventy two $\frac{7}{100}$ feet to a bound; thence by Lot N° 252,
S 62° 14' W. forty four $\frac{4}{100}$ feet to a bound; thence by Lot N° 93, N 39° 30' W. one
hundred sixty four feet to the first mentioned bound, or the place
of commencement.

Lot N° 252 - two hundred fifty two - was assigned to
Elizabeth Howwassee. - Census N° 196.

And is thus bounded and described:

Beginning at the southerly corner of Lot N° 90. thence by the same
N 71° 30' E. seventy nine $\frac{7}{100}$ feet to a bound at a corner of the Berokom Place,
or Lot N° 95; thence by the same, S 2° 20' W. eighty seven $\frac{7}{100}$ feet to another corner
of the same; then S 22° 10' E. ninety nine feet to a corner of the Berokom Place,
and still by the same, S 78° 45' W. one hundred thirty three $\frac{7}{100}$ feet to Lot N° 271;
thence by the same, S 67° 30' W. two hundred twenty $\frac{7}{100}$ feet; and by Lot N° 271.

S 68° 40' W. three hundred thirty $\frac{2}{100}$ feet to a bound by the wall of Solomon's Place; thence by Lot N° 94. N 11° 25' E. two hundred seventy seven $\frac{2}{100}$ feet to a bound; thence by Lot N° 93. S 5° 15' E. eighty two $\frac{2}{100}$ feet to a corner of said lot; thence still by Lot N° 93. N 68° E. one hundred one $\frac{2}{100}$ feet to a bound; and in the same course, still by the same lot. three hundred sixty four feet to a bound; thence by Lot N° 251. N 62° 14' E. forty four $\frac{2}{100}$ feet to the first mentioned bound, or the place of commencement.

Lot N° 253. - two hundred fifty three - was divided into two parts. The northerly half was assigned to Elizabeth Howwasawee, and the southerly half to Olive Ferrett.

The northerly half is thus bounded and described:

Beginning at the northwesterly corner bound of Lot N° 94; thence by the same. S 5° 30' W. one hundred seventy six $\frac{2}{100}$ feet to a bound; thence still by the same lot. S 3° 11' W. one hundred eighty eight feet to a bound; thence by the other part of the lot, which was assigned to Olive Ferrett. N 60° W. two hundred seventeen $\frac{2}{100}$ feet, or to the southerly corner bound of Lot N° 590; thence by the same following by the edge of the upland northeasterly, to the first mentioned bound, or the place of commencement.

The southerly part is thus bounded and described:

Beginning at the southerly corner bound of the northerly part of Lot N° 253; thence by Lot N° 94. S 3° 10' W. one hundred feet to a bound by the wall; thence by the wall, or fence by Lot N° 268. S 20° 15' W. one hundred thirty eight $\frac{2}{100}$ feet to the end of the wall; thence extending southwesterly, by the northerly end of a pond of water, following the edge of the upland, and by Lot N° 610. To a bound of Lot N° 600; thence by the same, northerly following the edge of the upland to the southerly corner bound of Lot N° 590; thence by the other, or northerly part of this lot. S 60° E. two hundred seventeen $\frac{2}{100}$ feet to the first mentioned bound, or the place of commencement.

Lot N^o 254. - two hundred fifty four. - was assigned to
Arthur Vanderkoop. - Census N^o 236. - a minor, born May 6. 1877.

And is thus bounded and described:

Beginning at the northerly corner bound of Lot N^o 293; thence
by the same, S 69° 40' W. five hundred twenty eight feet to a bound; thence
by Lot N^o 294. N 15° 14' E. four hundred six ²/₃ feet to a bound at the southerly
corner of Bowyer's homestead; thence by the same, S 89° E. two hundred
fifty five ²/₃ feet to a bound; and still by Bowyer's homestead, or Lot
N^o 179. S 84° 30' E. ninety eight ²/₃ feet to a bound by the wall; thence by Lot
N^o 299. S 25° 25' E. one hundred seventy ²/₃ feet to the first mentioned
bound, or the place of commencement.

Reserving, however, to Abram Rodman, his heirs and assigns
all his rights in and to the feat upon said premises.

Lot N^o 255. - two hundred fifty five. - was drawn by
Mercy A. Lang. - Census. N^o 4.

And is thus bounded and described:

Beginning at a bound by the shore of Squibnocket Pond; thence
by Lot N^o 256. S 58° 24' W. twenty feet to a bound, and on the same course;
by the same lot, four hundred thirty seven feet to the easterly corner
bound of Lot N^o 261; thence by the same, N 31° 36' W. two hundred sixty
four feet to the southerly corner bound of Lot N^o 621; thence by the same,
N 88° 24' E. five hundred feet, or to the waters of the said Pond; thence
southeasterly, by the same, to the place of commencement.

Lot N^o 256. - two hundred fifty six - was drawn by
Anna Elizabeth Vanderkoop. - Census. N^o 71.

And is thus bounded and described:

Beginning at a bound by the shore of Squibnocket Pond; thence
S 58° 24' W. six feet to a bound, and on the same course, by Lot N^o 257, three
hundred eighty six feet to the easterly corner bound of Lot N^o 260; thence
by the same, N 31° 36' W. two hundred sixty four feet to the southerly
corner bound of Lot N^o 255; thence by the same, N 88° 24' E. four hundred

thirty seven feet to a bound; thence on the same course, by the same lot, twenty feet more to the said Pond; thence southeasterly, by the pond to the place of commencement.

Lot N° 257. - two hundred fifty seven - was assigned to Isaac J. Ross. - Census N° 208.

And is thus bounded and described:

Beginning at the large stone bound formerly placed to show the boundary line between the towns of Chilmark and Gay Head marked G on one side, and C on the other side; thence by the said boundary line of the two towns, S 3° 24' W. one hundred twenty six $\frac{2}{3}$ feet to Lot N° 259, thence by said lot, N 81° 36' W. two hundred twenty nine $\frac{2}{3}$ feet to the southerly corner bound of Lot N° 256; thence by the same, N 58° 24' E. three hundred eighty six feet to a bound; and on the same course, by the same lot, six feet more to the waters of the Pond; thence by the pond southeasterly till it comes to a division line between the towns of Chilmark and Gay Head; thence by said divisional line, N - W. about two hundred fifty feet to the first mentioned bound, or the place of commencement.

Lot N° 258. - two hundred fifty eight - was drawn by Robert Henry Morton. - Census N° 137.

And is thus bounded and described:

Beginning at the southerly corner bound of Lot N° 259; thence by said lot, N 58° 24' E. four hundred forty nine $\frac{2}{3}$ feet to a bound; thence by the dividing line between the towns of Chilmark and Gay Head, S 25° W. eight hundred four $\frac{2}{3}$ feet to a bound; thence by Lot N° 266, N 81° 36' W. one hundred thirty eight $\frac{2}{3}$ feet; and on the same course by Lot N° 263, two hundred sixty four feet; and still on the same course, N 81° 36' W. by Lot N° 264, two hundred sixty four feet to the first mentioned bound, or place of commencement.

Lot N^o 259. - two hundred fifty nine - was drawn by
Herbert Cooper Powell. - Census N^o 244. - a minor, born January 16, 1873.
And is thus bounded and described:

Beginning at the westerly corner bound of Lot N^o 258. thence
by Lot N^o 263. N 31° 36' W. two hundred sixty four feet to the southerly corner
bound of Lot N^o 260. thence by said lot. N 58° 24' E. four hundred seventy
three feet to a bound. thence by Lot N^o 257. S 31° 36' E. two hundred twenty
nine ²/₅ feet to a bound on the dividing line between the towns of Chel-
mark and Gay Head. thence by the said line. S 2° 24' W. forty one ³/₅ feet
to a bound. thence by Lot N^o 258. S 58° 24' W. four hundred forty nine ²/₅
feet to the first mentioned bound, or place of commencement.

Lot N^o 260. - two hundred sixty - was drawn by
Thomas Conant Jeffers. - Census N^o 117.

And is thus bounded and described:

Beginning at the westerly corner of Lot N^o 259. thence by the
same. S 58° 24' W. four hundred seventy three feet to the easterly corner
bound of Lot N^o 262. thence by the same. N 31° 36' W. two hundred sixty
four feet to the southerly corner bound of Lot N^o 261. thence by the same.
N 58° 24' E. four hundred seventy three feet to the westerly corner bound of
Lot N^o 256. thence by the same. S 31° 36' E. two hundred sixty four feet to
the first mentioned bound, or place of commencement.

Lot N^o 261. - two hundred sixty one - was drawn by
Thomas Conant Jeffers. - Census N^o 117.

And is thus bounded and described:

Beginning at the westerly corner bound of Lot N^o 260. thence by the
same. S 58° 24' W. four hundred seventy three feet to the easterly corner bound of
Lot N^o 262. thence by the same. N 31° 36' W. two hundred sixty four feet to the
southerly corner bound of Lot N^o 262. thence by the same. N 58° 24' E. four
hundred seventy three feet to the westerly corner bound of Lot N^o 255. thence
by the same. S 31° 36' E. two hundred sixty four feet to the first mentioned
bound, or place of commencement.

Lot N° 262. - two hundred sixty two - was drawn by
Isabel Manning. - Census N° 124. - a minor, born August 7, 1856.

And is thus bounded and described:

Beginning at the easterly corner bound of Lot N° 626; thence
by Lot N° 260, S31° 36' E. two hundred sixty four feet to the northerly
corner bound of Lot N° 263; thence by the same, S58° 24' W. four hundred
seventy three feet to the easterly corner bound of Lot N° 627; thence by the
same, N31° 36' W. two hundred sixty four feet to the southerly corner
bound of Lot N° 626; thence by the same, N58° 24' E. four hundred
seventy three feet to the first mentioned bound, or place of commencement.

Lot N° 263. - two hundred sixty three - was assigned to
Thomas Jeffers and Daniel Rivers.

And is thus bounded and described:

Beginning at the easterly corner bound of Lot N° 262; thence by
Lot N° 257, S31° 36' E. two hundred sixty four feet to the northerly corner
bound of Lot N° 264; thence by the same, S58° 24' W. four hundred seventy
three feet to the easterly corner bound of Lot N° 628; thence by the same,
N31° 36' W. two hundred sixty four feet to the southerly corner bound of
Lot N° 262; thence by the same, N58° 24' E. four hundred seventy three
feet to the first mentioned bound, or place of commencement.

Thomas Jeffers takes the northeasterly half of the lot, and Daniel
Rivers takes the southwesterly half part.

Lot N° 264. - two hundred sixty four. - was divided
into two parts. The southwesterly part was drawn by Gilbert Lafayette
Jeffers, and the northeasterly part by Mattie Mary Abby Johnson.

The southwesterly part is thus bounded and described:

Beginning at the southerly corner bound of Lot N° 263; then
by the same, N58° 24' E. two hundred fifty eight $\frac{30}{100}$ feet to a bound;
thence by the other part of this lot, S31° 36' E. two hundred sixty four
feet to a bound; thence by Lot N° 265, S58° 24' W. two hundred fifty
eight $\frac{30}{100}$ feet to the eastern corner bound of Lot N° 629; thence by the

same, N31°36'W. two hundred sixty four feet to the first mentioned bound, or place of commencement.

The northeasterly part is thus bounded and described.

Beginning at the easterly corner bound of Lot N° 263; thence by Lot N° 268, S31°36'E. two hundred sixty four feet to the northerly corner bound of Lot N° 265; thence by the same, S38°24'W. two hundred fourteen $\frac{2}{100}$ feet to a bound; thence by the southwestern part of this lot, N31°36'W. two hundred sixty four feet to a bound; thence by Lot N° 263, N38°24'E. two hundred fourteen $\frac{2}{100}$ feet to the first mentioned bound, or the place of commencement.

Lot N° 265 - two hundred sixty five - was divided into two parts. The northeasterly part was drawn by Eliza Barrett Rose, and the southwesterly part by Moses B. Jeffers.

The northeasterly part is thus bounded and described.

Beginning at the easterly corner bound of Lot N° 264; thence by Lot N° 238, S31°36'E. two hundred sixty four feet to the northerly corner bound of Lot N° 266; thence by the same, S38°24'W. two hundred fourteen $\frac{2}{100}$ feet to a bound; thence by the southwesterly part of this lot, N31°36'W. two hundred sixty four feet to a bound; thence by Lot N° 264, N38°24'E. two hundred fourteen $\frac{2}{100}$ feet to the first mentioned bound, or the place of commencement.

The southwesterly part is thus bounded and described.

Beginning at the southerly corner bound of Lot N° 264; thence by the same, N38°24'E. two hundred fifty eight $\frac{2}{100}$ feet to a bound; thence by the other part of this lot, S31°36'E. two hundred sixty four feet to a bound; thence by Lot N° 266, S38°24'W. two hundred fifty eight $\frac{2}{100}$ feet to the eastern corner bound of Lot N° 630; thence by the same, N31°36'W. two hundred sixty four feet to the first mentioned bound, or place of commencement.

Lot N° 266. - two hundred sixty six - was drawn by
 Adelia Francis. - Census N° 24. - a minor, born January 24, 1864
 and is thus bounded and described:

Beginning at the westerly corner bound of Lot N° 267: thence
 by Lot N° 631, N31° 36' W. two hundred sixty four feet to a bound; thence
 by Lot N° 268, N38° 24' E. four hundred seventy three feet to a bound; thence
 by Lot N° 258, S31° 36' E. one hundred thirty eight $\frac{2}{3}$ feet to a bound on
 the dividing line between the towns of Chilmark and Bay Head; thence
 by said line, S2° 24' W. one hundred fifty one $\frac{2}{3}$ feet; thence by Lot
 N° 267, S38° 24' W. three hundred eighty eight $\frac{2}{3}$ feet to the first men-
 tioned bound, or place of commencement.

Lot N° 267. - two hundred sixty seven - was drawn by
 Eleonora Sylvia. - Census N° 37.

And is thus bounded and described:

Beginning at a stake on Chilmark line distant N2° 24' E.
 fifty five $\frac{2}{3}$ feet from a large stone bound marked on one side C, on the
 other G; and from thence by Lot N° 634, N31° 36' W. forty eight $\frac{2}{3}$ feet to a
 bound; and on the same course, by Lot N° 633, two hundred sixty four feet;
 and still on same course, by Lot N° 632, two hundred sixty four feet to the
 westerly corner bound of Lot N° 266; thence by the same, N38° 24' E. three
 hundred eighty eight $\frac{2}{3}$ feet to a bound on the dividing line between the
 town of Chilmark and Bay Head; then by the said line S2° 24' W. six
 hundred seventy four $\frac{2}{3}$ feet to the first mentioned bound, or place
 of commencement.

Lot N° 268. - two hundred sixty eight - was drawn by
 Arthur S. Bassett. - Census N° 82.

And is thus bounded and described:

Beginning at the westerly corner bound of Lot N° 270; thence
 by the same, S20° 20' E. four hundred fifty one $\frac{2}{3}$ feet to a bound;
 thence on the same course, by Lot N° 269, two hundred seventy seven $\frac{2}{3}$ feet
 to a bound near a run of water; thence westerly, by said run of water

which separates it from N° 611, and continuing by N° 611 and N° 611 through the middle of what in wet times is a pond to Lot N° 253, thence to the end of the wall or fence; then by the wall or fence N 25° 12' E. one hundred thirty eight $\frac{2}{100}$ feet, and N 43° 15' E. sixty six $\frac{2}{100}$ feet to the first mentioned bound, or the place of commencement.

Lot N° 269. - two hundred sixty nine. - was drawn by
 Otta Harriet Rose - Census N° 207. - a minor, born February 12, 1860.
 and is thus bounded and described:

Beginning at the easterly corner bound of Lot N° 268, by a run of water leading into Squibnocket Pond; thence by Lot N° 268, N 21° 20' W. two hundred seventy seven $\frac{2}{100}$ feet to a bound; thence by Lot N° 271, N 69° 40' E. five hundred twenty eight feet to a bound; thence by Lot N° 272, S 21° 20' E. one hundred sixty four $\frac{2}{100}$ feet to Lot N° 101; thence by the same S 25° 15' W. two hundred forty four $\frac{2}{100}$ feet to a bound; thence still by the same lot, S 47° E. forty two $\frac{2}{100}$ feet to a bound; thence by Lot N° 102, S 1° E. one hundred fifteen $\frac{2}{100}$ feet to a bound on Spider Hill; thence by Lot N° 103, S 46° 15' W. to the Pond; thence westerly, by the Pond and a run of water, to the first mentioned bound, or the place of commencement.

Lot N° 270. - two hundred seventy. - was drawn by
 Thomas Ellsworth Manning - Census N° 123. - a minor, born June 29, 1857.
 and is thus bounded and described:

Beginning at a bound by the wall which divides Solomon's Place from the South Pasture; thence by Lot N° 271, S 21° 20' E. five hundred nineteen $\frac{2}{100}$ feet to a bound; thence by Lot N° 269, S 69° 40' W. five hundred twenty eight feet to a bound; thence by Lot N° 269, N 21° 20' W. four hundred fifty one $\frac{2}{100}$ feet to a bound by the said wall; thence by the wall and Lot N° 94, N 43° 15' E. one hundred and $\frac{2}{100}$ feet, and S 62° 30' E. one hundred feet to a bound; thence by the wall and Lot N° 252, N 68° 40' E. three hundred thirty $\frac{2}{100}$ feet to the first mentioned bound, or the place of commencement.

Lot N° 271. - two hundred seventy one - was drawn by
 Avio Bertrando James. - Census. N° 118. - a minor, born February 10. 1863.

And is thus bounded and described:

Beginning at a bound by the wall which divided Solomon's
 Place from the South Pasture, being the northerly corner bound of Lot N° 271,
 then by said wall and Lot N° 252, N 67° 30' E, two hundred twenty $\frac{1}{2}$ feet to
 the corner of the Gerohm Place, so called, or Lot N° 95; thence by the same
 S 25° 15' E, ninety four feet; then N 76° 09' E, one hundred seventy eight $\frac{1}{2}$
 feet; and still by the same, S 96° E, one hundred thirty seven $\frac{1}{2}$ feet to a
 bound; thence by Lot N° 278, S 20° 20' E, three hundred fifty seven $\frac{1}{2}$ feet
 to a bound; thence by Lot N° 272, S 69° 40' W, five hundred twenty eight
 feet to a bound; thence by Lot N° 270, N 20° 20' W, five hundred nineteen
 $\frac{1}{2}$ feet to the first mentioned bound, or the place of commencement.

Lot N° 272. - two hundred seventy two - was drawn by
 John P. Randolph Jr. - Census. N° 135. - a minor, born January 23, 1865.

And is thus bounded and described:

Beginning at the northerly corner bound of Lot N° 269; thence
 by Lot N° 271, N 69° 40' E, five hundred twenty eight feet to a bound;
 thence by Lot N° 274, S 20° 20' E, four hundred seventy three feet to a bound;
 thence by Lot N° 273, S 69° 40' W, four hundred thirty eight $\frac{1}{2}$ feet to a
 bound near a stone bridge; thence by Lot N° 103, N 17° 32' W, one hundred
 eighty four $\frac{1}{2}$ feet to a bound; thence by Lot N° 102, N 38° 15' W, one hundred two
 $\frac{1}{2}$ feet to a bound; thence by Lot N° 101, N 43° W, eighty eight $\frac{1}{2}$ feet to a corner
 bound of said lot, and then still by the same lot, S 26° 15' W, fifty nine feet to
 a bound; thence by Lot N° 269, N 20° 20' W, one hundred sixty four $\frac{1}{2}$ feet to the
 first mentioned bound, or the place of commencement.

Lot N° 273. - two hundred seventy three - was assigned to
 Mathias Senes. - Census. N° 179.

And is thus bounded and described:

Beginning at the southerly corner bound of Lot N° 272; thence by
 the same, N 69° 40' E, four hundred thirty eight $\frac{1}{2}$ feet to a bound; then

on the same course, by Lot N° 274. five hundred twenty eight feet to the westerly corner bound of Lot N° 278; thence by the same, S 20° 20' E. one hundred ninety four $\frac{2}{3}$ feet to the wall enclosing other land of Jonathan Francis; thence following the line of the said other enclosed land northwesterly, southwesterly by various courses, till it comes to Lot N° 103, belonging to the said Francis; thence by the same, northwesterly, to the first mentioned bound, or the place of commencement.

Lot N° 274. - two hundred seventy four - was drawn by Naomi P. Sylvia. - Census. N° 59. - a minor, born November 28, 1868.

And is thus bounded and described:

Beginning at the easterly corner bound of Lot N° 273; thence by the same, N 20° 20' W. four hundred seventy three feet to a bound; thence by Lot N° 275. N 69° 40' E. five hundred twenty eight feet to a bound; thence by Lot N° 277. S 20° 20' E. four hundred seventy three feet to a bound; thence by Lot N° 273. S 69° 40' W. five hundred twenty eight feet to the first mentioned bound, or place of commencement.

Lot N° 275. - two hundred seventy five - was assigned to Serena C. Randolph. - Census. N° 133. -

And is thus bounded and described:

Beginning at a bound by the wall of the Gershom Place; thence by the same, S 80° E. eighteen feet to a bound; thence still by the same, N 79° 35' E. one hundred feet to a bound; thence by Lot N° 173. S 21° 45' E. one hundred five feet to a bound; thence by the same, N 80° 14' E. four hundred seventeen $\frac{2}{3}$ feet to a bound; thence by Lot N° 276. S 20° 20' E. one hundred fifty one feet to a bound; thence by Lot N° 274. S 69° 40' W. five hundred twenty eight feet to a bound; thence by Lot N° 271. N 20° 20' W. three hundred fifty seven $\frac{2}{3}$ feet to the first mentioned bound, or the place of commencement.

Lot N° 276. - two hundred seventy six - was drawn by
Louis Divine. - Census. N° 11. - a minor. born January 20. 1867.

And is thus bounded and described:

Beginning at the northerly corner bound of Lot N° 274; thence
by Lot N° 275. N 20° 20' W. one hundred fifty one feet to Lot N° 275; thence
by the same. N 20° 20' W. three hundred twenty two feet to a bound
by the western side of the wall which separates Solomon's Place from
South Pasture; thence by the same or Lot N° 296. N 69° 40' E. five hun-
dred twenty eight feet to the northwesterly corner bound of Lot N° 284.
thence by the same. S 20° 20' E. four hundred seventy three feet to the
northeasterly corner bound of Lot N° 277; thence by the same. S 69° 40' W.
five hundred twenty eight feet to the first mentioned bound, or
place of commencement.

Lot N° 277. - two hundred seventy seven - was drawn by
Geroy Avery Johnson. - Census. N° 167. - a minor. born June 1. 1867.

And is thus bounded and described:

Beginning at the northwesterly corner bound of Lot N° 288.
thence by the same. S 20° 20' E. four hundred thirty six ²/₃ feet to Lot N° 108.
thence by the same. S 76° 10' W. thirty four feet; and S 4° 10' W. forty five ²/₃ feet
to Lot N° 278; thence by the same. S 69° 40' W. four hundred seventy six ²/₃ feet
to Lot N° 274; thence by the same. N 20° 20' W. four hundred seventy three feet
to the southwesterly corner bound of Lot N° 276; thence by the same.
N 69° 40' E. five hundred twenty eight feet to the first mentioned bound, or
place of commencement.

Reserving, however, to Jonathan Francis, his heirs and assigns,
all his rights in and to the part upon said premises.

Lot N° 278. - two hundred seventy eight - was drawn by
Lyman Rivers. - Census. N° 240. - a minor. born November 24. 1869.

And is thus bounded and described:

Beginning at a bound on the easterly side of Lot N° 279, and
not far from Squibnochet Pond; thence by said lot, N 20° 20' W. till it

170 Petition
to Partition;
See Book 324
Page 573.

comes to the wall enclosing lands of Jonathan Francis; thence by said wall a short distance; then $N 20^{\circ} 20' W$. by Lot $N^{\circ} 273$. to the southerly corner bound of Lot $N^{\circ} 277$; then by the same $N 69^{\circ} 40' E$. four hundred eighty one feet to a bound by Lot $N^{\circ} 108$; thence by the same, by various courses. $S 5^{\circ} 45' W$. one hundred twenty nine feet; $N 89^{\circ} 30' E$. fifty one feet; $S 4^{\circ} 25' W$. two hundred twenty three feet; $N 79^{\circ} 40' W$. eighteen $\frac{2}{3}$ feet; and then still by Lot $N^{\circ} 108$. $S 18^{\circ} W$. five hundred seventy seven feet to the first mentioned bound, or the place of commencement.

Lot $N^{\circ} 279$. - two hundred seventy nine - was assigned to Jonathan Francis. - Census $N^{\circ} 179$.

And is thus bounded and described:

Beginning at a bound near an angle of his homestead wall, thence by Lot $N^{\circ} 278$. $S 20^{\circ} 20' E$. about five hundred seventy nine $\frac{2}{3}$ feet, or to a bound by Lot $N^{\circ} 108$; thence on the same course by Lot $N^{\circ} 108$. to the Pond known by the name of Squibnocket Pond. thence southwesterly by said Pond, until it comes to other land of said Jonathan Francis; thence by the same, northerly, to the first mentioned bound, or the place of commencement.

Lot $N^{\circ} 280$. - two hundred eighty - was deeded by Herbert Cooper Powell. - Census $N^{\circ} 224$. - a minor, born January 16, 1813.

And is thus bounded and described:

Beginning at a bound by Squibnocket Pond; thence by Lot $N^{\circ} 108$. $N 19^{\circ} 20' E$. four hundred ninety feet to a bound; then $N 61^{\circ} 35' W$. seventy four feet to a bound; $N 6^{\circ} 30' E$. two hundred six $\frac{2}{3}$ feet to a bound; then still by Lot $N^{\circ} 108$. $N 25^{\circ} 40' E$. forty two $\frac{2}{3}$ feet to a bound; thence $S 20^{\circ} 20' E$. by Lot $N^{\circ} 282$. three hundred six $\frac{2}{3}$ feet to a bound, in the midst of a small pond; then on the same course, by Lot $N^{\circ} 281$. three hundred eighty nine $\frac{2}{3}$ feet to a bound; then on the same course, about twelve feet more to the waters of Squibnocket Pond; thence southwesterly, by the Pond, to Lot $N^{\circ} 108$, or the place of commencement.

Lot N° 281. - two hundred eighty one - was drawn by
 Hiram N. Belain. - Census. N° 16.

And is thus bounded and described:

Beginning at Squibnocket Pond: thence by Lot N° 280, twelve
 feet to a bound; thence by the same lot. N 20° 20' W. three hundred
 eighty nine ⁷/₁₀₀ feet to a bound; thence by Lot N° 282. N 69° 40' E. five hun-
 dred twenty eight feet to a bound; thence by Lot N° 288. S 20° 20' E. one hun-
 dred ninety two feet to a bound; thence by Lot N° 106. S 44° 30' W. thirty one
²/₁₀₀ feet to a bound; thence by the same lot. S 45° 30' E. sixty six ¹/₁₀₀ feet to a
 bound; thence by Lot N° 288. S 20° 20' E. two hundred nine feet to a bound.
 Thence on the same course, by Lot N° 289, one hundred sixty five feet to a
 stone bound; thence, S 69° 40' W. by Lot N° 226, three hundred sixty three
 feet to a bound near said Squibnocket Pond; thence by said Pond,
 westerly, till it comes to the place of commencement.

A long narrow tract, Lot N° 105, - belonging to the heirs of Madden
 Cook, lies wholly within the lines of this lot.

Lot N° 282. - two hundred eighty two - was drawn by
 Alexander B. Nevers. - Census. N° 143.

And is thus bounded and described:

Beginning at the northerly corner bound of Lot N° 281; thence
 by the same, S 69° 40' W. five hundred twenty eight feet to a bound;
 thence by Lot N° 280. N 20° 20' W. three hundred six ⁷/₁₀₀ feet to a bound;
 thence by Lot N° 108. N 23° 40' E. twenty two feet to a bound; thence by
 the same lot. N 4° 10' E. one hundred sixty six feet to a bound; thence by
 Lot N° 283. N 69° 40' E. four hundred forty four feet to a bound; thence by Lot
 N° 287. S 20° 20' E. four hundred seventy three feet to the first men-
 tioned bound, or the place of commencement.

Lot N° 283. - two hundred eighty three - was assigned to
 Christina Peters Cook. - Census. N° 168.

And is thus bounded and described:

Beginning at a bound marking the northerly corner of Lot N° 282.

thence by the same, S 69° 40' W. four hundred forty four feet to a bound;
 thence by Lot N° 108, N 4° 10' E. fifty eight $\frac{2}{100}$ feet to a bound; thence S 81° 45' W.
 fifty four $\frac{2}{100}$ feet to a bound; thence S 38° W. fifty five $\frac{2}{100}$ feet to a bound;
 thence still by Lot N° 108, N 88° 15' W. seven $\frac{2}{100}$ feet to a bound; thence by
 Lot N° 277, N 20° 20' W. four hundred thirty four $\frac{2}{100}$ feet to a bound; thence
 by Lot N° 284, N 69° 40' E. ninety eight $\frac{2}{100}$ feet to a bound; thence by Lot
 N° 107, S 34° 20' E. ninety three $\frac{2}{100}$ feet; S 42° 40' E. one hundred thirty six
 feet to a bound; N 41° E. one hundred seventy eight $\frac{2}{100}$ feet to a bound;
 N 72° 15' W. eighty nine $\frac{2}{100}$ feet to a bound; S 33° 10' W. one hundred four
 teen $\frac{2}{100}$ feet to a bound; N 40° 20' W. eighty three feet to a bound; N 48° 30' E.
 sixty feet to a bound, and still by Lot N° 107, N 38° 30' W. forty four feet
 to a bound; thence by Lot N° 284, N 69° 40' E. three hundred forty
 eight $\frac{2}{100}$ feet to a bound; thence by Lot N° 286, S 20° 20' E. four hun
 dred seventy three feet to the first mentioned bound, or the
 place of commencement.

A small tract, Lot N° 109, belonging to the heirs of
 Thaddeus Cook, lies within the lines of this lot.

Lot N° 284. - two hundred eighty four - was drawn by
 Henry S. James. - Census N° 112. - a minor, born May 29, 1861

And is thus bounded and described:

Beginning at the northerly corner bound of Lot N° 283;
 thence by the same, S 69° 40' W. three hundred forty eight $\frac{2}{100}$ feet to a
 bound; thence by Lot N° 107, N 38° 30' W. eighty nine $\frac{2}{100}$ feet to a bound;
 S 31° 30' W. seventy nine feet to a bound; and still by Lot N° 107, S 34° 20' E.
 thirty seven $\frac{2}{100}$ feet to a bound; thence by Lot N° 283, S 69° 40' W. ninety eight
 $\frac{2}{100}$ feet to a bound; thence by Lot N° 276, N 20° 20' W. four hundred seventy
 three feet to a bound near the wall; thence by Lot N° 304, N 69° 40' E. five
 hundred twenty eight feet to a bound; thence by Lot N° 285, S 20° 20' E.
 four hundred seventy three feet to the first mentioned bound,
 the place of commencement.

Lot N° 285 - two hundred eighty five - was drawn by
William Harrison Cook. - Census N° 176.

And is thus bounded and described:

Beginning at the pond known by the name of Witch Pond,
where the line of the wall separating Solomon's Place from Amos Place
strikes the said pond; thence S 23° 42' E. by Lot N° 392, and said wall,
about ninety feet, or to the northeasterly corner bound of Lot N° 286;
thence by the same S 69° 40' W. five hundred thirty five $\frac{45}{100}$ feet to the
southeasterly corner bound of Lot N° 284; thence by the same N 20° 20' W.
four hundred seventy three feet to a bound by the wall that separates
Solomon's Place from South Pasture, being the southwesterly corner bound
of Lot N° 305; thence by the same N 69° 40' E. or to said pond, being about
three hundred thirty feet; thence by the pond, southeasterly to the
place of commencement.

Lot N° 286 - two hundred eighty six - was drawn by
Rodolphus Manning. - Census N° 239 - a minor, born June 11, 1870.

And is thus bounded and described:

Beginning at the northeasterly corner bound of Lot N° 283;
thence by Lot N° 285, N 69° 40' E. five hundred thirty five $\frac{45}{100}$ feet to a
bound by the wall separating Solomon's Place from Amos Place, thence
by said wall and by Lot N° 392, S 23° 42' E. one hundred thirty seven
feet, and by Lot N° 393, S 23° 42' E. three hundred thirty six $\frac{70}{100}$ feet
to the northeasterly corner bound of Lot N° 287; thence by the same
S 69° 40' W. five hundred fifty five $\frac{30}{100}$ feet to the southeasterly corner
bound of Lot N° 283; thence by the same, N 20° 20' W. four hundred
seventy three feet to the first mentioned bound, or place of commencement.

Lot N° 287 - two hundred eighty seven - was drawn by
Leajah P. Watkins. - Census N° 331 - a minor, born June 25, 1872.

And is thus bounded and described:

Beginning at the northeasterly corner bound of Lot N° 283;
thence by Lot N° 286, N 69° 40' E. five hundred fifty five $\frac{30}{100}$ feet to a

bound by the wall separating Solomon's Place from Amos' Place, thence by Lot N° 393, or the said wall, S 22° 42' E. four hundred seventy three $\frac{2}{3}$ feet to the northeasterly corner bound of Lot N° 288; thence by the same, S 69° 40' W. five hundred seventy four $\frac{2}{3}$ feet to the southeasterly corner bound of Lot N° 282; thence by the same, N 25° 20' W. four hundred seventy three feet to the first mentioned bound, or place of commencement.

Lot N° 288. - two hundred eighty eight - was drawn by Martha Ann Manning. - Census N° 138.

And is thus bounded and described:

Beginning by Squibnocket Pond; thence by Lot N° 289, S 69° 40' W. three feet to a bound; thence on the same course, by the same lot, four hundred fourteen $\frac{2}{3}$ feet to a bound; thence by Lot N° 106, N 44° W. three hundred fifteen feet to a bound; thence still by the same lot, S 44° 30' W. twelve $\frac{2}{3}$ feet to a bound; thence by Lot N° 281, N 25° 20' W. one hundred ninety two feet to a bound; thence by Lot N° 287, N 69° 40' E. five hundred seventy four $\frac{2}{3}$ feet to a bound by the wall of Amos' Place, so called; thence by the wall, S 22° 42' E. or by Lot N° 377, four hundred thirty nine $\frac{2}{3}$ feet to Squibnocket Pond; thence by the same to the place of commencement being in a direct line about S 25° 15' W. fifty feet. A part of this lot is cut off from the rest by Lot N° 106, being thus bounded: -

Beginning at the westerly corner of Lot N° 289, thence N 25° 20' W. by Lot N° 281, two hundred nine feet to a bound; thence by Lot N° 106, S 45° 30' E. two hundred thirty two $\frac{2}{3}$ feet to a bound; thence by Lot N° 289, S 69° 40' W. one hundred feet to the place of commencement.

Lot N° 289. - two hundred eighty nine. - was assigned to Samuel Peters. - Census N° 104.

And is thus bounded and described:

Beginning at Squibnocket Pond, thence N 25° 20' W. by Lot N° 226, eighteen feet to a bound; and on the same course, by the same lot, one hundred ninety eight feet to a stone bound; thence N 25° 20' W. by Lot

1088. one hundred sixty five feet to a bound. thence by Lot N^o 288.
 1089. 41. E. one hundred feet to a bound. thence by Lot N^o 106. S 45° 30' E ten
 feet to a bound. thence S 88° E. fifty two ¹/₁₀ feet to a bound. thence still
 by Lot N^o 106. N 44° W. thirty three feet to a bound. thence by Lot N^o 288.
 1090. 41. E. four hundred fourteen ⁷/₁₀ feet to a bound, and then three feet
 more to Squabrocket Pond. thence by the Pond to the place of com-
 mencement.

Lot N^o 290. - two hundred ninety - was drawn by
 Eleonora Sylvia. - Census N^o 57.

And is thus bounded and described:

Beginning at the northeasterly corner of the Gershom Place, or
 Lot N^o 95. thence by the same. N 61° 37' W. two hundred eighty ⁷/₁₀ feet; thence
 by Lot N^o 90. N 2° 14' W. two hundred seventy five ⁷/₁₀ feet to a bound. thence
 by Lot N^o 291. N 69° 40' E. three hundred ten ⁷/₁₀ feet to a bound. thence by Lot
 N^o 290. S 20° 20' E. four hundred seventy three feet to a bound. thence
 by Lot N^o 175. by the wall of Solomon's Place. S 69° 40' W. two hundred
 eleven feet to the first mentioned bound, or place of commencement.

Lot N^o 291. - two hundred ninety one - was drawn by
 George B. Cuff. - Census N^o 34. - a minor, born October 29. 1869.

And is thus bounded and described:

Beginning at the northerly corner of Lot N^o 290. thence by the
 same. S 69° 40' W. three hundred ten ⁷/₁₀ feet to a bound. thence by Lot
 N^o 90. N 2° 14' W. two hundred eighty four ⁷/₁₀ feet to a bound. thence by
 the same. N 85° 15' W. three hundred thirty seven ⁷/₁₀ feet to a bound.
 thence by Lot N^o 292. N 20° 20' W. sixty ⁷/₁₀ feet to a bound. thence by
 Lot N^o 293. N 69° 40' E. five hundred twenty eight feet to a bound.
 thence by Lot N^o 297. S 20° 20' E. four hundred seventy three feet to the
 first mentioned bound, or the place of commencement.

Lot N^o 292. - two hundred ninety two - was drawn by
Mencilla Cook. - Census N^o 170. - a minor, born June 22, 1868.

And is thus bounded and described:

Beginning at the westerly corner bound of Lot N^o 293: thence
by the same, S 20° 20' E. four hundred seventy three feet to a bound
thence by Lot N^o 291. still on the same course, sixty $\frac{7}{10}$ feet to a bound
thence by Lot N^o 90. N 83° 15' W. seventy eight feet to a bound: and on
the same course, by Lot N^o 91, thirty nine $\frac{7}{10}$ feet to a bound: and
still by the same lot, S 8° E. thirty six $\frac{7}{10}$ feet to a bound: thence by
Lot N^o 92, N 65° 40' W. three hundred seventy one $\frac{7}{10}$ feet to a bound:
thence by the same lot, N 67° 15' W. two hundred eighteen $\frac{3}{10}$ feet to a
bound: thence by Lot N^o 249. N 13° 40' E. one hundred thirty three $\frac{7}{10}$
feet to a bound: thence by Lot N^o 294. N 69° 40' E. four hundred sixty
four $\frac{7}{10}$ feet to the first mentioned bound, or place of commencement.

Lot N^o 293. - two hundred ninety three - was drawn by
Francis Manning. - Census N^o 131. - a minor, born June 11, 1870.

And is thus bounded and described:

Beginning at the northerly corner bound of Lot N^o 292:
thence by Lot N^o 254, N 69° 40' E. five hundred twenty eight feet to
the northwesterly corner bound of Lot N^o 298: thence by the same
S 20° 20' E. four hundred seventy three feet to the northeasterly cor-
ner bound of Lot N^o 291: thence by the same, S 69° 40' W. five hundred twenty
eight feet to a bound of Lot N^o 292: thence by the same, N 20° 20' W. four hun-
dred seventy three feet to the first mentioned bound, or the place of
commencement. Reserving, however to Elizabeth Howwassee, her
heirs and assigns, all her rights in and to the peat upon said premises.

Lot N^o 294. - two hundred ninety four. - was drawn by
Leonard Lewis Vanderhoop. - Census N^o 75.

And is thus bounded and described:

Beginning at the northerly corner bound of Lot N^o 293: thence
by the same, S 68° 40' W. four hundred sixty four $\frac{7}{10}$ feet to a bound: thence

Lot N^o 248. N 68° 25' W. one hundred twenty eight ²⁵/₁₀₀ feet to a bound; thence by Lot N^o 246. N 13° 31' E. five hundred sixteen feet to a bound; thence by Lot N^o 293. East. five hundred fifteen ⁷⁵/₁₀₀ feet to a bound; thence by Lot N^o 254. S 12° 14' W. four hundred six ⁷⁵/₁₀₀ feet to the first mentioned bound, or the place of commencement.

Reserving, however, to Deacon Simon Johnson, Patrick Divine and John Divine, and their heirs and assigns, all their rights (if any) in and to the peat upon said premises.

Lot N^o 295 - two hundred ninety five - was drawn by Rachel Diamond. - Census N^o 173. - a minor, born June 5. 1857. And is thus bounded and described:

Beginning at the east corner bound of Lot N^o 294: thence by the same. West. five hundred fifteen ⁷⁵/₁₀₀ feet to a bound; thence by Lot N^o 246. N 76° 29' W. seventy nine feet to a bound; thence by Lot N^o 245. N 12° 05' E. four hundred eighty six ²⁵/₁₀₀ feet to a bound; thence by Lot N^o 321. S 83° 12' E. four hundred three ⁷⁵/₁₀₀ feet to a bound; thence by Lot N^o 179. S 11° 19' E. four hundred fifty six ⁷⁵/₁₀₀ feet to the first mentioned bound, or the place of commencement.

Reserving, however, to Deacon Simon Johnson, Patrick Divine and John Divine, and their heirs and assigns, all their rights (if any) in and to the peat upon said premises.

Lot N^o 296. - two hundred ninety six - was drawn by Olton Francis. - Census N^o 116. - a minor, born May 12. 1870. And is thus bounded and described:

Beginning at the easterly corner bound of Lot N^o 290; thence by the same. N 20° 20' W. four hundred seventy three feet to a bound; thence by Lot N^o 297. N 69° 40' E. five hundred twenty eight feet to a bound; thence by Lot N^o 304. S 31° 20' E. four hundred seventy three feet to a bound; thence by Lot N^o 276. S 69° 40' W. five hundred twenty eight feet to a bound, being the place of commencement.

Reserving, however, to Isaac D. Rose, and his heirs and assigns, all his rights in and to the peat upon said premises.

thence by the wall, or Lot N° 337, N 4° E, seventeen $\frac{1}{2}$ feet to a bound;
 thence by Lot N° 451 $\frac{1}{2}$, N 17° 23' E, two hundred forty seven $\frac{2}{100}$ feet to a
 bound; thence by Lot N° 423, S 72° 35' E, nine hundred forty six feet
 to a bound; thence by Lot N° 420, S 17° 23' W, two hundred sixty four
 feet to the first mentioned bound, or place of commencement.

Lot N° 422, - four hundred twenty two, - was assigned to
 Jennie Vanderhoop, - Census, N° 253, - a minor, born November 11, 1875.

And is thus bounded and described:

Beginning at the southeasterly corner bound of Lot N° 423,
 thence by the same, N 17° 23' E, two hundred sixty four feet to a bound;
 thence by Lot N° 424, S 72° 35' E, four hundred seventy three feet to a bound;
 then on the same course, by the same lot, two hundred forty seven $\frac{2}{100}$
 feet to a bound; then on the same course, two hundred feet more to
 Menamoha Pond; then by the Pond, southwesterly to Lot N° 420;
 thence by the same, N 72° 35' W, nine hundred two $\frac{2}{100}$ feet to the first
 mentioned bound, or the place of commencement.

Lot N° 423, - four hundred twenty three, - was drawn by
 Rosetta Ellis Diamond, - Census, N° 174, - a minor, born July 18, 1862.

And is thus bounded and described:

Beginning at the easterly corner bound of Lot N° 421; thence by
 the same, N 72° 35' W, nine hundred forty six feet to a bound;
 thence by Lot N° 451 $\frac{1}{2}$, N 17° 23' E, two hundred sixty four feet to a
 bound; thence by Lot N° 427, S 72° 35' E, four hundred seventy three feet
 to a bound; and on the same course, by Lot N° 426, four hundred
 seventy three feet to a bound; thence by Lot N° 422, S 17° 23' W, two
 hundred sixty four feet to the first mentioned bound, or place
 of commencement.

Lot N° 297. - two hundred ninety seven - was drawn by
Melissa Cuff. - Census N° 30.

And is thus bounded and described.

Beginning at the easterly corner bound of Lot N° 291. thence
by Lot N° 291. N 20° 20' W. four hundred seventy three feet to a bound, thence
by Lot N° 298. N 69° 40' E. five hundred twenty eight feet to a bound, thence
by Lot N° 303. S 20° 20' E. four hundred seventy three feet to a bound, thence
by Lot N° 296. S 69° 40' W. five hundred twenty eight feet to the first
mentioned bound, or the place of commencement.

Lot N° 298. - two hundred ninety eight. - was drawn by
Julia Ann Smalley. - Census N° 85.

And is thus bounded and described.

Beginning at the easterly corner bound of Lot N° 293. thence by
the same N 20° 20' W. four hundred seventy three feet to a bound,
thence by Lot N° 299. N 69° 40' E. five hundred twenty eight feet to a bound,
thence by Lot N° 302. S 20° 20' E. four hundred seventy three feet to a bound,
thence by Lot N° 297. S 69° 40' W. five hundred twenty eight feet to the
first mentioned bound, or the place of commencement.

Reserving, however, to Elizabeth Howwassee, and her heirs and
assigns, all her right in and to the part upon said premises.

Lot N° 299. - two hundred ninety nine - was assigned to
James Bowyer. - Census N° 202.

And is thus bounded and described.

Beginning at the easterly corner bound of Lot N° 254.
thence by the same, N 20° 20' W. one hundred seventy $\frac{1}{2}$ feet to a
bound, thence by Lot N° 179. S 84° 30' E. seventy five $\frac{1}{2}$ feet to a bound,
N 38° 15' E. one hundred fifty four $\frac{1}{2}$ feet to a bound, North, two
hundred twenty five feet to a bound, N 6° W. one hundred eighty
one $\frac{1}{2}$ feet to a bound, and still by same lot, N° 179. N 21° 15' E. three
hundred seven $\frac{1}{2}$ feet to a bound, thence by Lot N° 300. S 20° 20' E.
three hundred sixty one $\frac{1}{2}$ feet to a bound, thence by Lot N° 301. on the

same course, four hundred seventy three feet to a bound; thence by Lot N^o 299, S 69° 40' W, five hundred twenty eight feet to the first mentioned bound, or the place of commencement.

Lot N^o 300 - three hundred - was drawn by Maria Susanna Cook. - Census N^o 178.

And is thus bounded and described:

Beginning at a bound by the line of Lot N^o 179; thence by Lot N^o 319, N 69° 40' E, four hundred sixty four feet to the westerly corner bound of Lot N^o 309; thence by the same, S 20° 20' E, four hundred seventy three feet to a bound; thence by Lot N^o 301, S 69° 40' W, five hundred twenty eight feet to a bound; thence by Lot N^o 299, N 20° 20' W, three hundred sixty one $\frac{2}{3}$ feet to a bound; thence by Lot N^o 179, N 21° 15' E, six $\frac{2}{3}$ feet to a bound; thence by the same, Lot, N 10° E, one hundred twenty two $\frac{2}{3}$ feet to the first mentioned bound, or place of commencement.

Lot N^o 301 - three hundred one - was drawn by Isaac N. Cooper. - Census N^o 144, a minor, born January 23, 1857.

And is thus bounded and described:

Beginning at the easterly corner bound of Lot N^o 299; thence by the same, N 20° 20' W, four hundred seventy three feet to a bound; thence by Lot N^o 300, N 69° 40' E, five hundred twenty eight feet to a bound; thence by Lot N^o 301, S 20° 20' E, four hundred seventy three feet to a bound; thence by Lot N^o 302, S 69° 40' W, five hundred twenty eight feet to the first mentioned bound, or place of commencement.

Lot N^o 302 - three hundred two - was drawn by Prudence Nevers. - Census N^o 146.

And is thus bounded and described:

Beginning at the easterly corner bound of Lot N^o 299; thence

by the same, $N20^{\circ}20'W$. four hundred seventy three feet to a bound
thence by Lot N^o 301. $N69^{\circ}40'E$. five hundred twenty eight feet to a bound
thence by Lot N^o 307. $S20^{\circ}20'E$. four hundred seventy three feet to a bound
thence by Lot N^o 303. $S69^{\circ}40'W$. five hundred twenty eight feet to the
first mentioned bound, or the place of commencement.

Lot N^o 303. - three hundred three - was drawn by
Grafton Earle Divine. - Census N^o 108. a minor, born July 11. 1859.

And is thus bounded and described.

Beginning at the easterly corner bound of Lot N^o 297. thence
by the same, $N20^{\circ}20'W$. four hundred seventy three feet to a bound
thence by Lot N^o 302. $N69^{\circ}40'E$. five hundred twenty eight feet to a bound
thence by Lot N^o 306. $S20^{\circ}20'E$. four hundred seventy three feet to a bound
thence by Lot N^o 304. $S69^{\circ}40'W$. five hundred twenty eight feet to
the first mentioned bound, or the place of commencement.

Lot N^o 304. - three hundred four - was drawn by
John Foster. - Census N^o 229.

And is thus bounded and described.

Beginning at the easterly corner bound of Lot N^o 296. thence
by the same, $N20^{\circ}20'W$. four hundred seventy three feet to a
bound. thence by Lot N^o 303. $N69^{\circ}40'E$. five hundred twenty
eight feet to a bound. thence by Lot N^o 305. $S20^{\circ}20'E$. four hundred
seventy three feet to a bound. thence by Lot N^o 294. $S69^{\circ}40'W$. five
hundred twenty eight feet to the first mentioned bound, or
the place of commencement.

Reserving, however, to Isaac D. Rose, and his heirs
and assigns, all his rights in and to the part on said premises

Lot N° 305 - three hundred five - was drawn by Rachel Foster. - Census N° 94.

And is thus bounded and described.

Beginning at a bound by Witch Pond, so called; thence by Lot N° 285, S 69° 40' W. three hundred thirty feet, or more, to the southerly corner bound of Lot N° 304; thence by the same, N 20° 20' W. four hundred seventy three feet to a bound; thence by Lot N° 306, N 69° 40' E. five hundred twenty eight feet to a bound; thence by Lot N° 310, S 20° 20' E. between two and three hundred feet to said Witch Pond; and then southwesterly, by the same, to the place of commencement.

Lot N° 306. - three hundred six - was drawn by John A. Liley. - Census N° 95. - a minor, born April 22, 1867.

And is thus bounded and described:

Beginning at the northerly corner bound of Lot N° 305; thence by the same, S 69° 40' W. five hundred twenty eight feet to a bound; thence by Lot N° 303, N 20° 20' W. four hundred seventy three feet to a bound; thence by Lot N° 307, N 69° 40' E. five hundred twenty eight feet to a bound; thence by Lot N° 311, S 20° 20' E. three hundred forty four $\frac{2}{100}$ feet to a bound; thence by Lot N° 310, one the same course, one hundred twenty eight $\frac{7}{100}$ feet to the place of commencement.

Reserving, however, to George J. Belain, his heirs and assigns all his right in and to the peat upon said premises.

Lot N° 307. - three hundred seven - was drawn by Mary Peters. - Census N° 101

And is thus bounded and described:

Beginning at the easterly corner bound of Lot N° 303; thence by the same, N 20° 20' W. four hundred seventy three feet to a bound; thence by Lot N° 308, N 69° 40' E. five hundred twenty eight feet to a bound; thence by Lot N° 311, S 20° 20' E. four hundred twenty three feet to a bound; thence by Lot N° 306, S 69° 40' W. five

hundred twenty eight feet to the first mentioned bound, or place of commencement.

Reserving, however, to Tristram Weeks and Louisa David and their heirs and assigns, all their rights in and to the feat upon said premises.

Lot N° 308. - three hundred eight - was drawn by Abiah Cooper. - Census N° 46.

And is thus bounded and described.

Beginning at the easterly corner bound of Lot N° 301; thence by the same, N 20° 20' W. four hundred seventy three feet to a bound; thence by Lot N° 309, N 69° 40' E. five hundred twenty eight feet to a bound; thence by Lot N° 312, S 20° 20' E. four hundred five ¹/₂ feet to a bound; and on the same course, by Lot N° 311, sixty seven ¹/₂ feet to the northeily corner bound of Lot N° 307; thence by the same, S 69° 40' W. five hundred twenty eight feet to the first mentioned bound, or place of commencement.

Reserving, however, to Tristram Weeks and Louisa David, and their heirs and assigns, all their rights in and to the feat upon said premises.

Lot N° 309. - three hundred nine. - was drawn by William Spencer James. - Census N° 111.

And is thus bounded and described.

Beginning at the easterly corner bound of Lot N° 300; thence by the same, N 20° 20' W. four hundred seventy three feet to a bound; thence by Lot N° 319 ¹/₂, N 69° 40' E. two hundred ninety six ¹/₂ feet to a bound; thence by Lot N° 98, or land of Simon Johnson D, S 53° 45' E. ninety two ¹/₂ feet to a bound; thence still by same lot, N 28° 20' E. one hundred fifty four ¹/₂ feet to a bound; thence by Lot N° 316, S 89° 55' E. sixty eight ¹/₂ feet to a bound; thence by Lot N° 315, S 20° 20' E. two hundred eighty one ¹/₂ feet to a bound; thence by Lot N° 312, S 20° 20' E. one hundred ninety three ¹/₂ feet to a bound; thence by Lot N° 308

For Certificate of Death See Book 326 Page 315

For Notice - Petition to Partition by 302 Prof. 50

For Notice Petition to Partition by 329 Page 247

S69° 40' W. five hundred twenty eight feet to the first mentioned bound, or the place of commencement.

Lot N° 310. - three hundred ten - was assigned to Ada Cook. - Census. N° 169. - a minor, born January 31, 1860.

And is thus bounded and described:

Beginning at the easterly corner bound of Lot N° 306; thence by the same, N 20° 20' W. one hundred twenty eight ³/₁₀₀ feet to a corner; thence southeasterly, following the wall, or line of wall and fence to White Pond, so called; thence by the Pond, south westerly, until it comes to a point that lies S 20° 20' E. from the first mentioned bound; then from the Pond, by Lot N° 308, N 20° 20' W. until it comes to the first mentioned bound, or place of commencement.

Lot N° 311. - three hundred eleven - was assigned to Simon Johnson S. - Census. N° 163.

And is thus bounded and described:

Beginning at the westerly corner bound of Lot N° 310; thence by Lot N° 306, N 20° 20' W. three hundred forty four ³/₁₀₀ feet to a bound; thence on the same course, by Lot N° 307, four hundred seventy three feet to a bound; thence on the same course still by Lot N° 308, sixty seven ³/₁₀₀ feet to a bound; thence by Lot N° 312, N 69° 40' E, three hundred eighty five ³/₁₀₀ feet to a bound at the corner of Simon Johnson S.'s barn place, so called; thence by the same, southwesterly, to the corner, then southeasterly, till it comes to Lot N° 18; thence by the same, southwesterly, to the first mentioned bound, or place of commencement.

Reserving, however, any and all right to peat on the premises, that may justly belong to any person, or persons, to them, their heirs and assigns.

Lot N° 312. - three hundred twelve - was drawn by
 Esther S. Russell. - Census N° 82.

And is thus bounded and described.

Beginning at a bound at the westerly corner of Simon Johnson D's barn place: thence by Lot N° 311. S 69° 40' N. three hundred eighty five $\frac{2}{100}$ feet to a bound; thence by Lot N° 308. N 20° 20' W. four hundred five $\frac{2}{100}$ feet to a bound; thence on the same course, by Lot N° 309, one hundred ninety three $\frac{2}{100}$ feet to a bound; thence by Lot N° 315. S 89° 55' E. two hundred seventy two $\frac{2}{100}$ feet to a bound; thence by Lot N° 96. S 4° 45' E. two hundred fourteen $\frac{2}{100}$ feet to a bound; thence still by same lot. S 53° 15' E. three hundred forty eight $\frac{2}{100}$ feet to the first mentioned bound, or place of commencement.

Lot N° 313. - three hundred thirteen was assigned to
 Simon Johnson D. - Census N° 163.

And is thus bounded and described:

Beginning at a bound at the north corner of Simon Johnson D's barn place: thence by Lot N° 314. N 69° 40' E. one hundred twenty eight $\frac{2}{100}$ feet to a bound by the highway; thence by the highway. S 14° 15' E. two hundred twelve $\frac{2}{100}$ feet to a bound; thence still by the highway. S 39° 10' E. one hundred seventy one $\frac{2}{100}$ feet to the wall of the barn place: thence by the wall of the barn place to the first mentioned bound, or the place of commencement.

Lot N° 314. - three hundred fourteen. - was divided into
 two parts, and assigned equally to Esther Howassure and Elizabeth Howassure.

And is thus bounded and described:

Beginning at a bound of Lot N° 313; thence by the same. S 69° 40' N. one hundred twenty eight $\frac{2}{100}$ feet to a bound at the north corner of Simon Johnson D's barn place; thence by Lot N° 96. N 46° 57' E. one hundred forty five feet to the highway; thence by the highway. S 14° 15' E. fifty seven $\frac{2}{100}$ feet to the first mentioned bound, or place of commencement.

Lot N^o 315. - three hundred fifteen. - was drawn by
Bethiah J. Bassett. - Census N^o 93.

And is thus bounded and described.

Beginning at the northerly corner bound of Lot N^o 313: then
by Lot N^o 309, N 26° 20' W. two hundred eighty one $\frac{2}{100}$ feet to a bound;
thence by Lot N^o 316, S 89° 35' E. seven hundred twelve $\frac{2}{100}$ feet to a bound
by the highway; thence by the highway, S 4° 35' E. two hundred eighty
five $\frac{2}{100}$ feet to a bound; thence by Lot N^o 96, N 89° 53' W. three hundred
sixty two $\frac{2}{100}$ feet to a bound; thence on the same course, by Lot
N^o 313, two hundred seventy two $\frac{2}{100}$ feet to the first mentioned
bound or place of commencement.

Lot N^o 316. - three hundred sixteen. - was drawn by
Janetta Grace Divine. - Census N^o 10. - a minor, born June 17, 1864.

And is thus bounded and described:

Beginning at the northwesterly corner bound of Lot N^o 315:
thence by Lot N^o 309, N 89° 35' W. sixty eight $\frac{2}{100}$ feet to a bound; thence by
Lot N^o 98, N 28° 20' E. four hundred two $\frac{2}{100}$ feet to a bound; thence by
Lot N^o 317, S 81° 07' E. three hundred sixty five feet to a bound; thence
on the same course, by Lot N^o 97, one hundred eighty four $\frac{2}{100}$ feet to
a bound by the highway; thence by the highway, S 12° 35' E. one hun-
dred ninety nine feet; and still by the highway, S 4° 35' E. sixty eight
 $\frac{2}{100}$ feet to a bound; thence by Lot N^o 315, N 89° 53' W. seven hundred
and twelve $\frac{2}{100}$ feet to the first mentioned bound, or the place of
commencement.

Lot N^o 317. - three hundred seventeen. - was drawn by
Leman Nevers. - Census N^o 240. - a minor, born November 24, 1869.

And is thus bounded and described:

Beginning at the northwesterly corner bound of Lot N^o 316;
thence by Lot N^o 98, N 28° 20' E. two hundred thirty four $\frac{2}{100}$ feet to a bound;
thence by Lot N^o 348, N 27° 49' E. one hundred thirty eight $\frac{2}{100}$ feet to the road
to a street bound; thence by the road, S 35° 30' E. three hundred $\frac{2}{100}$ feet.

to a bound; thence by Lot N^o 318. S 16° 10' W. forty seven $\frac{23}{100}$ feet to a bound; thence by Lot N^o 97, one the same course, one hundred eighty two $\frac{57}{100}$ feet to a bound; thence by Lot N^o 316. N 80° 07' W. three hundred sixty five feet to the first mentioned bound, or place of commencement.

Lot N^o 318. - three hundred eighteen. - was assigned to Olive Ferrett. - Census N^o 147.

And is thus bounded and described.

Beginning at the northeasterly corner of Lot N^o 317, at a bound by the highway; thence S 53° 30' E, by the highway eighty seven $\frac{72}{100}$ feet to a stone bound; thence by the highway S 13° 55' E. twenty feet to a bound; thence by Lot N^o 97. N 78° 15' W. ninety two $\frac{23}{100}$ feet to a bound; thence by Lot N^o 317. N 16° 10' E. forty seven $\frac{23}{100}$ feet to the first mentioned bound, or place of commencement.

Lot N^o 319. - three hundred nineteen. - was drawn by Theodore C. Haskins. - Census N^o 230. a minor, born June 25. 1871.

And is thus bounded and described.

Beginning at the north corner bound of Lot N^o 300; thence by the same. S 69° 40' W. four hundred sixty four feet to a bound; thence by Lot N^o 179. N 10° E. forty five feet to a corner; thence by the same lot. N 68° W. one hundred forty two $\frac{22}{100}$ feet to a bound; thence by Lot N^o 320. N 19° 30' E. five hundred sixty nine $\frac{23}{100}$ feet to a bound; thence by Lot N^o 99. S 71° 40' E. three hundred sixty nine $\frac{23}{100}$ feet to a bound; and still by the same lot. S 50° 09' E. one hundred sixteen $\frac{23}{100}$ feet to a bound; thence by Lot N^o 98. S 13° E. thirty six $\frac{23}{100}$ feet to a bound; thence by Lot N^o 319 $\frac{1}{2}$. S 17° 45' W. two hundred fifty nine $\frac{23}{100}$ feet to the first mentioned bound, or the place of commencement.

Lot N° 319½ - three hundred sixteen and a half - was drawn by
 Oliver De Vries Vanderhoop - Census N° 72.

And is thus bounded and described:

Beginning at the westerly corner bound of Lot N° 309;
 thence by Lot N° 319, N 17° 45' E. two hundred fifty nine ²/₁₀ feet to
 a bound; thence by Lot N° 98, S 54° E. two hundred forty five ²/₁₀ feet
 to a bound; thence by Lot N° 309, S 69° 40' W. two hundred ninety
 six ²/₁₀ feet to the first mentioned bound, or the place of commencement.

Lot N° 320 - three hundred twenty - was drawn by
 Eleonora P. Sylvia - Census N° 57.

And is thus bounded and described:

Beginning at the northerly corner bound of Lot N° 319; thence
 by the same, S 19° 30' W. five hundred sixty nine ²/₁₀ feet to a bound; thence
 by Lot N° 179, or homestead of Bowyer, N 57° 45' W. ninety six ²/₁₀ feet to a
 bound; thence S 33° 30' W. one hundred twenty five feet; S 53° 45' W. one
 hundred fifty seven ²/₁₀ feet; and still by Lot N° 179, S 30° 18' W. one hun-
 dred seventy ²/₁₀ feet to a bound; thence by Lot N° 331, N 17° 53' E. one hun-
 dred fifty nine ²/₁₀ feet to a bound; and on the same course by Lot N° 324,
 four hundred sixty seven feet to a bound; and still on the same course
 by Lot N° 325, three hundred thirty two ²/₁₀ feet to a bound; thence by
 Lot N° 99, S 66° 25' E. three hundred sixty three ²/₁₀ feet to the first men-
 tioned bound, or the place of commencement.

Lot N° 331 - three hundred twenty one - was assigned to
 Henry Cuff - Census N° 103.

And is thus bounded and described:

Beginning at the northeasterly corner bound of Lot N° 295; thence
 by the same, N 83° 12' W. four hundred three ²/₁₀ feet to a bound; thence by
 Lot N° 87, N 12° 08' E. one hundred eighty ²/₁₀ feet to a bound; thence on the
 same course, by Lot N° 322, three hundred thirty one ²/₁₀ feet to a bound;
 and still on the same course, by Lot N° 323, sixty five ²/₁₀ feet to a bound;
 thence by Lot N° 324, S 72° 07' E. five hundred thirteen ²/₁₀ feet to a bound.

thence by Lot N° 320. S17° 33' W. one hundred fifty nine $\frac{2}{100}$ feet to a bound; thence by Lot N° 129. S30° 15' W. one hundred fourteen $\frac{7}{100}$ feet; S63° 30' W. one hundred thirty nine $\frac{7}{100}$ feet; and still by same lot. S17° 20' E. one hundred seventy eight $\frac{2}{100}$ feet to the first mentioned bound, or the place of commencement.

Reserving, however, to Simon Johnson E., and his heirs and assigns, all his right in and to the tract upon said premises.

Lot N° 322. - three hundred twenty two - was divided into two parts, and assigned equally to Elizabeth Howwassawee and Olive Jerrett.

And is bounded and described thus:

Beginning at the southeasterly corner bound of Lot N° 323. thence by Lot N° 321. S12° 05' W. three hundred thirty one $\frac{2}{100}$ feet to a bound; thence by Lot N° 87. N15° 43' W. two hundred eighty one $\frac{2}{100}$ feet to a bound; then still by same lot. N32° 20' W. one hundred sixteen feet to a bound by a large rock; thence by Lot N° 323. S77° 58' E. two hundred twelve $\frac{2}{100}$ feet to the first mentioned bound, or place of commencement.

Lot N° 323. - three hundred twenty three. - was assigned to Jamson Weeks. - Census N° 198

And is thus bounded and described:

Beginning at the northeasterly corner bound of Lot N° 322. thence by the same. S77° 58' W. two hundred twelve $\frac{2}{100}$ feet to a bound by a large rock; thence by Lot N° 86. N31° E. four hundred thirty feet to a bound; thence still by the same lot. N20° 56' E. one hundred fifty four feet to a bound; thence by Lot N° 324. S12° 05' W. four hundred seventy feet to a bound; and on the same course, by Lot N° 321. sixty five $\frac{2}{100}$ feet to the first mentioned bound, or the place of commencement.

Lot N° 324. - three hundred twenty four - was assigned to Charles Frederick Quinn. - Census N° 12. - a minor, born January 27. 1869.
And is thus bounded and described.

Beginning at the northeasterly corner bound of Lot N° 321. thence by the same, N 73° 07' W. five hundred thirteen $\frac{2}{3}$ feet to a bound. thence by Lot N° 323. N 12° 05' E. four hundred seventy feet to a bound. thence by Lot N° 325. S 72° 07' E. five hundred sixty one $\frac{2}{3}$ feet to a bound. thence by Lot N° 320. S 17° 53' W. four hundred sixty seven feet to the first mentioned bound, or the place of commencement.

Lot N° 325. - three hundred twenty five - was drawn by Amos Hastings. - Census N° 44. - a minor, born October 10. 1869.

And is thus bounded and described:

Beginning at the northwesterly corner bound of Lot N° 324. thence by Lot N° 326. N 8° 58' E. four hundred seventy six $\frac{2}{3}$ feet to a bound. thence by Lot N° 330. S 67° 40' E. six hundred thirty seven $\frac{2}{3}$ feet to a bound. thence by Lot N° 99. S 17° 31' W. one hundred feet to a bound. thence by Lot N° 320. S 17° 53' W. three hundred thirty two $\frac{2}{3}$ feet to a bound. thence by Lot N° 324. N 72° 07' W. five hundred sixty one $\frac{2}{3}$ feet to the first mentioned bound, or the place of commencement.

Lot N° 326. - three hundred twenty six - was assigned to Thomson Hicks. - Census N° 198.

And is thus bounded and described.

Beginning at the southwesterly corner bound of Lot N° 325. thence by Lot N° 86. N 31° 30' W. three hundred eleven $\frac{2}{3}$ feet to a bound. thence by Lot N° 86. N 64° 45' W. one hundred forty five feet to a bound. thence still by same lot. N 88° 50' W. thirty one $\frac{2}{3}$ feet to a bound. S 82° 20' W. ninety one $\frac{2}{3}$ feet to a bound. and on the same course, still by Lot N° 86. one hundred fifty feet to a bound. thence by Lot N° 327. N 7° 10' W. four hundred seventeen feet to a bound. thence by Lot N° 329. S 69° 15' E. two hundred fifty four $\frac{2}{3}$ feet to a bound. thence by Olive Jewett's homestead. Lot N° 100. S 71° 40' E. four hundred twenty eight

$\frac{35}{100}$ feet; and on the same course, by Lot N° 326 $\frac{1}{2}$, forty seven $\frac{75}{100}$ feet to a bound; thence by Lot N° 325, S 8° 50' W, four hundred seventy six $\frac{75}{100}$ feet to the first mentioned bound, or the place of commencement.

Lot N° 326 $\frac{1}{3}$. - three hundred twenty six and a half. - was assigned to Olive Jerritt. - Census N° 147.

And is thus bounded and described:

Beginning at the northeasterly corner bound of Lot N° 326; thence by the same, N 71° 40' W, forty seven $\frac{75}{100}$ feet to Lot N° 100; thence by the same, N 33° 54' E, sixty four $\frac{75}{100}$ feet to a bound at an angle of the wall; thence S 11° 03' W, by Lot N° 330, fifty $\frac{75}{100}$ feet to the first mentioned bound, or the place of commencement.

For Deed see
Book 296,
Page 264

Lot N° 327. - three hundred twenty seven - was assigned to William Jeffers. - Census N° 18.

And is thus bounded and described:

Beginning at the northwesterly corner bound of Lot N° 326, being by a rock on a side hill; thence by the same, S 7° 10' E, four hundred seventeen feet to a bound; thence by Lot N° 86, S 82° 15' W, two hundred ten $\frac{75}{100}$ feet to a bound; thence by Lot N° 328, N 11° 45' E, two hundred forty nine $\frac{75}{100}$ feet to a bound; thence by Lot N° 81, N 28° 10' E, two hundred twenty five $\frac{75}{100}$ feet to the first mentioned bound, or the place of commencement.

Lot N° 328. - three hundred twenty eight. - was assigned to Abraham Lincoln Rodman. - Census N° 154. - a minor, born March 16, 1870.

And is thus bounded and described:

Beginning at the westerly corner bound of Lot N° 86; thence by Lot N° 87, N 79° 15' W, three hundred thirty feet to a bound; thence by Lot N° 81, N 18° 43' E, two hundred forty nine $\frac{75}{100}$ feet to a bound; N 68° 40' E, one hundred thirty three feet to a bound; and still by Lot N° 81.

S78° 15' E. two hundred twenty nine feet to a bound near a path; thence by Lot N° 327. S11° 45' W. two hundred forty nine ¹/₁₀ feet to a bound; thence by Lot N° 86. seventy nine ¹/₁₀ feet to the first mentioned bound, or the place of commencement.

Lot N° 329. - three hundred twenty nine. - was assigned to Olive Ferrell. - Census N° 147.

And is thus bounded and described:

Beginning at the westerly corner of Olive Ferrell's homestead; thence by Lot N° 326. N69° 15' W. two hundred fifty four ¹/₁₀ feet to a bound by a rock on a side hill; thence by Lot N° 83. N55° E. one hundred thirty two feet to a bound; thence N53° 45' E. eighty nine ¹/₁₀ feet to a bound; thence still by Lot N° 83. N23° 15' W. one hundred ten feet to a bound near the end of a wall; thence by Lot N° 7. S77° 40' E. one hundred forty three ¹/₁₀ feet to a bound by a wall; thence by Lot N° 100. S7° 30' W. two hundred ninety one ¹/₁₀ feet to the first mentioned bound, or place of commencement.

Reserving, however, to Kristam Weeks, and his heirs and assigns, all his right in and to the part upon said premises.

Lot N° 330. - three hundred thirty - was drawn by Andrew Cooper. - Census. N° 48. - a minor, born November 14, 1859.

And is thus bounded and described:

Beginning at the westerly corner bound of Lot N° 325; thence by Lot N° 326 ¹/₂. N11° 05' E. fifty ¹/₁₀ feet to a bound at an angle of an old wall; thence by Lot N° 100. N11° 05' E. two hundred ninety four feet to a bound at the end of a wall; thence by Lot N° 332. S72° 49' E. one hundred and seven ³/₁₀ feet to a bound, and still on the same course, by the same lot, one hundred thirty feet to a bound; and on the same course, by Lot N° 331, four hundred thirty seven ¹/₁₀ feet to Lot N° 99, or land of Kristam Weeks; thence by the same. S17° 37' W. three hundred eighty nine feet to a bound; thence by Lot N° 323. N68° 40' W. six hundred thirty seven ¹/₁₀ feet to the first mentioned bound, or the place of commencement.

Lot N^o 331. - three hundred thirty one - was drawn by Joseph Belain. - Census N^o 36.

And is thus bounded and described.

Beginning at the northeasterly corner bound of Lot N^o 330; thence by the same, N 72° 49' W. four hundred thirty seven $\frac{2}{100}$ feet to a bound; thence by Lot N^o 332, N 24° 57' E. five hundred twenty three $\frac{2}{100}$ feet to a bound; thence by Lot N^o 342, S 65° 03' E. two hundred thirty two $\frac{2}{100}$ feet to a bound; thence by Lot N^o 344, S 29° 55' E. two hundred four feet; and on the same course, by Lot N^o 345, two hundred sixty four feet to a bound; and still on the same course, by Lot N^o 346, one hundred forty three $\frac{2}{100}$ feet to a bound by the wall; thence by the wall and Lot N^o 99, N 74° 20' W. two hundred forty one $\frac{2}{100}$ feet to the first mentioned bound, or the place of commencement.

Lot N^o 332. - three hundred thirty two. - was divided into two parts: the southeasterly part was drawn by Sarah Frances Nevers; and the northwesterly part by William Adriaan Vanderloop.

The southeasterly part is thus bounded and described.

Beginning at the southwesterly corner bound of Lot N^o 331; thence by Lot N^o 330, N 72° 49' W. one hundred thirty feet to a bound; thence by the other part of this lot, N 24° 57' E. five hundred forty four $\frac{2}{100}$ feet to a bound; thence by Lot N^o 341, S 65° 03' E. one hundred twenty nine feet to the northerly corner bound of Lot N^o 331; thence by the same, S 24° 57' W. five hundred twenty three $\frac{2}{100}$ feet to the first mentioned bound, or place of commencement.

The northwesterly part is thus bounded and described.

Beginning at the northeasterly corner bound of Lot N^o 100; thence by the wall of the same, about N 77° 20' W. twenty nine $\frac{2}{100}$ feet to a bound; thence by Lot N^o 333, N 24° 57' E. five hundred sixty two $\frac{2}{100}$ feet to a bound; thence by Lot N^o 341, S 65° 03' E. one hundred thirty five feet to a bound; thence by the other half, or part of the lot, S 24° 57' W. five hundred forty four $\frac{2}{100}$ feet to a bound; thence by Lot N^o 330, N 72° 49' W. one hundred seven $\frac{2}{100}$ feet to the first mentioned bound, or the place of commencement.

Lot N° 333 - three hundred thirty three - was drawn by
 Francis Nevers - Census N° 241 - a minor, born July 28, 1872
 And is thus bounded and described:

Beginning at the north corner of Lot N° 333; thence by the
 same, S 24° 57' W. five hundred sixty two $\frac{2}{100}$ feet to a bound; thence by
 wall of the Ferratt homestead, or Lot N° 100, N 77° 25' W. two hundred
 and eleven $\frac{2}{100}$ feet; and still by wall of the same, N 13° 49' W. ninety one
 feet to a bound; thence by Lot N° 335, N 24° 57' E. three hundred
 and twenty nine $\frac{2}{100}$ feet to a bound; and on the same course, by Lot N° 334,
 two hundred six feet to a bound; thence by Lot N° 340, S 65° 03' E. two
 hundred sixty four feet to the first mentioned bound, or the
 place of commencement.

Lot N° 334 - three hundred thirty four - was assigned to
 Oliver Ferratt - Census N° 147.

And is thus bounded and described:

Beginning at the northerly corner of Lot N° 333; thence by
 the same, S 24° 57' W. two hundred six feet to a bound; thence by
 Lot N° 335, N 65° 03' W. two hundred sixty four feet to a bound; thence
 by Lot N° 335, N 24° 57' E. two hundred six feet to a bound; thence by
 Lot N° 339, S 65° 03' E. two hundred sixty four feet to the first men-
 tioned bound, or place of commencement.

Reserving however, to Abram Rodman, his heirs and
 assigns, all his rights in and to the part aforesaid premises.

Lot N° 335 - three hundred thirty five - was assigned to
 Josiah Ferratt - Census N° 148.

And is thus bounded and described:

Beginning at the northerly corner bound of Lot N° 334; thence by
 the same, S 24° 57' W. two hundred six feet to a bound; and still by the
 same lot, S 65° 03' E. two hundred sixty four feet to a bound; thence
 by Lot N° 333, S 24° 57' W. three hundred twenty nine $\frac{2}{100}$ feet to a bound;
 thence by Lot N° 100, N 24° 41' W. one hundred thirty six $\frac{2}{100}$ feet to a bound.

thence by Lot N° 7. N 16° W. sixty four $\frac{2}{100}$ feet to a bound; N 89° 45' W. one hundred forty feet; and on the same course, by the same lot, two hundred eighty five $\frac{2}{100}$ feet to a bound; and still on the same course, by Lot N° 336, one hundred ten feet to a bound by the wall of Abram Rodman's homestead; thence by the same, N 39° 15' E. one hundred feet to a bound; thence by Lot N° 338. S 65° 13' E. two hundred ninety nine $\frac{2}{100}$ feet to the first mentioned bound, or the place of commencement.

Lot N° 336. - three hundred thirty six - was assigned to Josiah Jerrett. - Census. N° 148.

And is thus bounded and described:

Beginning at a bound by the wall of Abram Rodman's homestead, or Lot N° 152; thence by Lot N° 338. S 30° 45' E. one hundred ten feet to a bound; thence by Lot N° 7. S 77° 15' W. ninety one $\frac{2}{100}$ feet to a bound; S 43° 15' W. one hundred eighteen feet to a bound; and still by the same lot. S 0° 45' W. four hundred thirty two feet to a bound by the wall of the South Pasture; thence by the wall, or Lot N° 83. N 77° 15' W. eighty one $\frac{2}{100}$ feet to a corner where two walls meet; thence by Lot N° 84. N 73° 31' W. one hundred sixty five feet to a bound; thence by Lot N° 87. on the same course, one hundred ninety nine $\frac{33}{100}$ feet to a bound; thence over the way, N 12° 15' E. thirty two feet to a corner of Abram Rodman's homestead, or Lot N° 152; thence by the same, N 49° 05' E. five hundred six $\frac{2}{100}$ feet to a bound by the wall; thence by the same, N 62° 30' E. forty eight feet; N 44° E. one hundred twenty six $\frac{2}{100}$ feet; and still by the wall of Lot N° 152. N 39° 15' E. forty four $\frac{2}{100}$ feet to the first mentioned bound, or the place of commencement.

Lot N° 337. - three hundred thirty seven - was assigned to Abram Rodman. - Census. N° 150.

And is thus bounded and described:

Beginning at a bound near the house of Abram Rodman; thence by the highway S 72° 13' E. three hundred thirty nine $\frac{22}{100}$ feet to

bound. thence by Lot N° 339, S33° 15' W. three hundred ninety one feet to a bound; thence by Lot N° 5, N14° 09' W. four hundred forty feet to the first mentioned bound, or place of commencement.

Lot N° 338. - three hundred thirty eight. - was drawn by Louisa D. Jeffers. - Census N° 20. - a minor, born March 17, 1862.

And is thus bounded and described:

Beginning at the northeasterly corner bound of Lot N° 337. by a stone bound with a hole drilled in the top; thence by the same, S73° 12' E. one hundred eighty ³⁵/₁₀₀ feet to a bound; thence by Lot N° 339, S34° 37' W. nine hundred seventy nine ⁷⁰/₁₀₀ feet to a bound; thence by Lot N° 338, N63° 03' W. two hundred ninety nine ⁸⁰/₁₀₀ feet to a bound by the wall of Abram Rodman's land; thence by the same, N17° 06' E. eighty eight ³⁰/₁₀₀ feet; N17° 06' E. ninety six ³⁵/₁₀₀ feet; and still by the same, N33° 15' E. three hundred ninety two ³⁵/₁₀₀ feet to a bound; thence by Lot N° 337, N33° 15' E. three hundred ninety one ⁷⁰/₁₀₀ feet to the first mentioned bound, or the place of commencement.

Lot N° 339. - three hundred thirty nine. - was drawn by Hubbard Jeffers. - Census N° 120. - a minor, born June 5, 1867.

And is thus bounded and described:

Beginning at the northeasterly corner bound of Lot N° 338. thence by the highway, S72° 12' E. two hundred fifty feet to a stone bound at the angle of the highway; thence by the same, S61° 15' E. six ⁵⁰/₁₀₀ feet to a bound; thence by Lot N° 340, S24° 37' W. ten hundred eleven ³⁰/₁₀₀ feet to a bound; thence by Lot N° 334, N65° 03' W. two hundred sixty four feet to a bound; thence by Lot N° 338, N24° 37' E. nine hundred seventy nine ⁷⁰/₁₀₀ feet to the first mentioned bound, or the place of commencement.

Lot N^o 340. - three hundred forty - was drawn by
Bessie B. Caff. - Census N^o 33. - a minor, born January 3, 1865.

And is thus bounded and described:

Beginning at the northeasterly corner bound of Lot N^o 339; thence by the highway, S 61° 15' E, two hundred sixty four $\frac{2}{100}$ feet to a bound; thence by Lot N^o 341, S 24° 57' W, nine hundred ninety four $\frac{23}{100}$ feet to a bound; thence by Lot N^o 333, N 65° 03' W, two hundred sixty four feet to a bound; thence by Lot N^o 339, N 24° 57' E, ten hundred eleven $\frac{27}{100}$ feet to the first mentioned bound, or the place of commencement.

Reserving, however, to Abram Rodman, all his rights in and to the part upon the said premises, to him and his heirs and assigns.

For Deed see
Book 296.
Page 264

Lot N^o 341. - three hundred forty one - was drawn by
Patrick Lawrence Divine. - Census N^o 6.

And is thus bounded and described:

Beginning at the northeasterly corner bound of Lot N^o 340; thence by the highway, S 61° 15' E, two hundred sixty four $\frac{2}{100}$ feet to a bound; thence by Lot N^o 342, S 24° 57' W, nine hundred seventy six $\frac{2}{100}$ feet to a bound; thence by Lot N^o 332, N 65° 03' W, one hundred twenty nine feet to a bound; and still on the same course, by the same lot, one hundred thirty five feet to a bound; thence by Lot N^o 340, N 24° 57' E, nine hundred ninety four $\frac{23}{100}$ feet to the first mentioned bound, or to the place of commencement.

Lot N^o 342. - three hundred forty two - was drawn by
Edward H. Spencer. - Census N^o 246. - a minor, born April 18, 1873.

And is thus bounded and described:

Beginning at the northeasterly corner bound of Lot N^o 341; thence by the highway, S 61° 15' E, two hundred sixty four $\frac{2}{100}$ feet to a bound; thence by Lot N^o 343, S 24° 57' W, eight hundred thirty nine $\frac{2}{100}$ feet to a bound; thence by Lot N^o 344, S 39° 43' W, one hundred twenty two $\frac{65}{100}$ feet to a bound; thence by Lot N^o 331, N 65° 03' W, two hundred thirty two $\frac{6}{100}$ feet to a bound.

by Lot N° 341. N 24° 57' E. nine hundred seventy six $\frac{43}{100}$ feet to the first mentioned bound, or the place of commencement.

Lot N° 343. - three hundred forty three. - was assigned to Benjamin Ephraim Rodman. - Census. N° 153.

And is thus bounded and described:
Beginning at the northeasterly corner bound of Lot N° 342; thence by the highway, S 61° 15' E. three hundred sixty five feet to a stone bound; thence still by the highway, S 20° 55' E. three hundred and six feet to a bound; thence by Lot N° 344, S 69° 05' W. eight hundred thirty eight $\frac{70}{100}$ feet to a bound; thence by Lot N° 342. N 24° 57' E. eight hundred thirty nine feet to the first mentioned bound, or the place of commencement.

Lot N° 344. - three hundred forty four. - was drawn by Louise A. James. - Census. N° 233.

And is thus bounded and described:
Beginning at a bound by the highway, being the easterly corner bound of Lot N° 343. thence by the highway, S 20° 55' E. two hundred sixty four feet to a bound; thence by Lot N° 345. S 69° 05' W. nine hundred forty six feet to a bound; thence by Lot N° 331. N 20° 55' W. two hundred and four feet to a bound; thence by Lot N° 342. N 39° 43' E. one hundred twenty two $\frac{70}{100}$ feet to a bound; thence by Lot N° 343. N 69° 05' E. eight hundred thirty eight $\frac{70}{100}$ feet to a bound, being the first mentioned bound, or place of commencement.

Lot N° 345. - three hundred forty five. - was assigned to George Francis. - Census. N° 249. - a minor, born February 20. - 1875.

And is thus bounded and described:
Beginning at the easterly corner bound of Lot N° 344; thence by the highway, S 20° 55' E. two hundred sixty four feet to a bound; thence by Lot N° 346. S 69° 05' W. nine hundred forty six feet to a bound; thence

by Lot N^o 331. N20° 55' W. two hundred sixty four feet to a bound. thence
by Lot N^o 344. N69° 05' E. nine hundred forty six feet to the first men-
tioned bound, or the place of commencement.

Lot N^o 346. - three hundred forty six. - was drawn by
Betsey Peters. - Census N^o 102.

and is thus bounded and described:

Beginning at the easterly corner bound of Lot N^o 345; thence
by the highway. S20° 55' E. two hundred sixty four feet to a bound
thence by Lot N^o 348. S69° 05' W. eighty three $\frac{2}{100}$ feet to the corner of Lot
N^o 98. or Simon Johnson 2^d's cellar place; thence on the same course
by Lot N^o 347. seven hundred $\frac{2}{100}$ feet to a bound; thence by Lot N^o 99.
N74° 20' W. two hundred four $\frac{2}{100}$ feet to a bound; thence by Lot N^o 331.
N20° 55' W. one hundred forty three $\frac{2}{100}$ feet to a bound; thence by Lot
N^o 345. N69° 05' E. nine hundred forty six feet to the first mentioned
bound, or the place of commencement.

Lot N^o 347. - three hundred forty seven. - was assigned to
Simon Johnson 2^d. - Census N^o 163.

and is thus bounded and described:

Beginning at a bound in the swamp, common alike to the Lots
N^o 98 and N^o 99. thence by Lot N^o 99. N74° 20' W. two hundred fourteen feet to
a bound; thence by Lot N^o 346. N69° 05' E. seven hundred $\frac{2}{100}$ feet to the
northerly corner bound of Simon Johnson 2^d's cellar place, or Lot N^o 98;
thence, southwesterly, following the line of the same, to the place of com-
mencement.

Lot N^o 348. - three hundred forty eight. - was assigned to
Simon Johnson 2^d. - Census N^o 163.

and is thus bounded and described:

Beginning at the easterly corner bound of Lot N^o 346. thence by

the highway, $S 25^{\circ} 35' E$, eighteen $\frac{3}{10}$ feet to a stone bound; thence still by the highway, $S 33^{\circ} E$, two hundred two $\frac{7}{10}$ feet to a stone bound; thence by the highway, $S 21^{\circ} 15' E$, two hundred twenty seven $\frac{3}{10}$ feet to a stone bound; thence by Lot N^o 317, $S 27^{\circ} 49' W$, one hundred thirty eight $\frac{3}{10}$ feet to a bound by the wall of Lot N^o 318; thence northwesterly, by said lot, by several courses to the corner of the same; thence by Lot N^o 346, $N 69^{\circ} 15' E$, eighty three $\frac{3}{10}$ feet to the first mentioned bound, or the place of commencement.

Lot N^o 349 - three hundred forty nine - was assigned to Oliver Ferrett - Census N^o 147.

And is thus bounded and described:

Beginning at the northerly corner bound of Lot N^o 97; thence by the highway, $N 13^{\circ} 38' W$ sixty three $\frac{3}{10}$ feet to a bound; thence by Lot N^o 330, $S 77^{\circ} 10' E$, six hundred sixty two feet to a bound; thence by Lot N^o 411, $S 25^{\circ} 13' W$, eighty two feet to a bound; thence by Lot N^o 410, $N 75^{\circ} 15' W$, nine hundred feet to a bound; thence on the same course, by Lot N^o 97, five hundred ninety six feet to the first mentioned bound, or the place of commencement.

Lot N^o 350 - three hundred fifty - was drawn by John W. Belain - Census N^o 29 - a minor, born August 26, 1839.

And is thus bounded and described:

Beginning at the northerly corner bound of Lot N^o 349; thence by the highway, $N 35^{\circ} 30' W$, seventeen $\frac{3}{10}$ feet to a bound; thence by Lot N^o 351, $N 69^{\circ} 15' E$, nine hundred sixteen feet to a bound by the wall of the Great Pasture; thence by the wall, and Lot N^o 419, $S 4^{\circ} W$, one hundred sixty two feet to a bound; thence by the same lot, $S 41^{\circ} 13' W$, eight $\frac{3}{10}$ feet to a bound; thence by the wall, and Lot N^o 417, on the same course, one hundred fifty two $\frac{3}{10}$ feet to a bound; then by the wall and the same lot, $S 14^{\circ} 34' W$, eighty one feet to a bound; thence by the same lot and wall, $S 25^{\circ} 15' W$, one hundred twenty eight $\frac{3}{10}$ feet to a bound; thence by Lot N^o 349, $N 77^{\circ} 10' W$, six hundred sixty two feet to the first mentioned bound, or place of commencement.

Taking
1691 330

Lot N° 351. - three hundred fifty one - was drawn by
Sylvester H. Powell. - Census N° 242.

And is thus bounded and described.

Beginning at the northerly corner bound of Lot N° 350. thence
by the highway, N 55° 30' W. three hundred twenty $\frac{2}{100}$ feet to a bound; thence
by Lot N° 353. N 69° 05' E. eight hundred seventy two $\frac{2}{100}$ feet to a bound;
thence on the same course, by Lot N° 336. three hundred twenty four $\frac{2}{100}$
feet to a bound by the East Pasture wall; thence by the wall and Lot
N° 151 $\frac{1}{2}$. S 16° 30' E. sixty one $\frac{2}{100}$ feet to a bound; and by the same
wall and lot. S 4° W. one hundred four $\frac{2}{100}$ feet to a bound; thence
by the wall and Lot N° 421. S 4° W. seventeen $\frac{2}{100}$ feet to a bound; and on
the same course, by the wall, and Lot N° 419. one hundred one $\frac{2}{100}$
feet to a bound; thence by Lot N° 330. S 69° 05' W nine hundred sixteen
feet to the first mentioned bound, or the place of commencement.

Reserving, however, any right or rights to feat on the premises
that may justly belong to any person, or persons, to them, their
heirs and assigns.

Lot N° 352. - three hundred fifty two - was drawn by
Hannah Johnson. - Census N° 166. - a minor, born September 26. 1768

And is thus bounded and described:

Beginning at the northerly corner bound of Lot N° 351. thence
by the highway, N 55° 30' W. fifty four $\frac{2}{100}$ feet to a bound; N 21° 15' W.
two hundred seventeen $\frac{2}{100}$ feet to a bound; and still by the high
way, N 33° W. two $\frac{2}{100}$ feet to a bound; thence by Lot N° 333. N 69° 05' E.
nine hundred three $\frac{2}{100}$ feet to a bound; thence by Lot N° 356. S 20° 55' E.
two hundred sixty four feet to a bound; thence by Lot N° 351. S 69° 05' W
eight hundred seventy two $\frac{2}{100}$ feet to a bound by the highway,
being the place of commencement.

Reserving, however, any right or rights to feat on the
premises, that may justly belong to any person, or persons,
to them, their heirs and assigns.

Lot N° 353. - three hundred fifty three - was drawn by
Laurice H. Wamsley. - Census. N° 157.

And is thus bounded and described.

Beginning at the northwesterly corner bound of Lot N° 353: thence
by the highway, N 33° W. two hundred ^{two} feet; and N 20° 55' W. sixty seven
feet to Lot N° 354; thence by the same, N 69° 05' E. nine hundred forty
six feet to Lot N° 365; thence by the same, S 20° 55' E. two hundred sixty
four feet to Lot N° 352; thence by the same, S 69° 05' W. nine hundred three
feet to the first mentioned bound, or place of commencement.

Reserving, however, any right or rights to peat on the premises
that may justly belong to any person, or persons, to them, their heirs
and assigns.

Lot N° 354. - three hundred fifty four - was drawn by
Mannetta Caroline Vanderhoop. - Census. N° 78.

And is thus bounded and described.

Beginning at the northwesterly corner bound of Lot N° 353:
thence by the highway, N 20° 55' W. two hundred sixty four feet to Lot N° 355;
thence by the same, N 69° 05' E. nine hundred forty six feet to Lot N° 356;
thence by the same, S 20° 55' E. two hundred sixty four feet to Lot N° 353;
thence by the same, S 69° 05' W. nine hundred forty six feet to the first
mentioned bound or place of commencement.

Reserving, however, any right or rights to peat on the premises
that may justly belong to any person or persons, to them, their heirs
and assigns.

To Affiant
see Book
291 Page 15

Lot N° 355. - three hundred fifty five - was drawn by
James F. Cooper. - Census. N° 53. a minor, born January 15, 1863.

And is thus bounded and described.

Beginning at the northwesterly bound of Lot N° 354; thence by
the highway, N 20° 55' W. two hundred sixty four feet to Lot N° 357; thence
by the same, N 69° 15' E. three hundred seventy six ²⁵/₁₀₀ feet to the corner of
Hodman's Nevers Place; thence by Lot N° 358, N 69° 05' E. four hundred

forty five $\frac{30}{100}$ feet to Lot N^o 239; thence by the same, N 69° 05' E, fifty three feet to the wall; thence by the wall of Lot N^o 430, S 16° 10' W, seventeen $\frac{30}{100}$ feet; S 78° 30' E, twenty five feet; S 38° 30' E, eighty three feet; and N 66° 20' E, thirty nine $\frac{30}{100}$ feet; thence by Lot N^o 237, S 25° 55' E, one hundred fifty eight $\frac{30}{100}$ feet to Lot N^o 232; thence by the same, S 69° 05' W, nine hundred forty six feet to the first mentioned bound or the place of commencement.

Reserving, however, any right or rights to feat on the premises that may justly belong to any person or persons, to them, their heirs and assigns.

Lot N^o 356. - three hundred fifty six. - was drawn by Hebron Wamsley Jr. - Census, N^o 156.

And is thus bounded and described:

Beginning at a bound by the East Pasture wall; thence by Lot N^o 351, S 69° 05' W, three hundred twenty four $\frac{30}{100}$ feet to a bound; thence by Lot N^o 352, N 25° 55' W, two hundred sixty four feet, and on the same course, by Lot N^o 353, two hundred sixty four feet, and by Lot N^o 354, two hundred sixty four feet to a bound; thence by Lot N^o 327, N 69° 05' E, two hundred seventy seven $\frac{30}{100}$ feet to a bound by East Pasture wall; thence by the wall, and Lot N^o 429, S 46° 15' E, eighty nine $\frac{30}{100}$ feet; S 42° 30' E, thirty nine $\frac{30}{100}$ feet to a bound; thence by Lot N^o 451, S 42° 30' E, twenty seven $\frac{30}{100}$ feet; S 33° 45' E, one hundred ninety four $\frac{30}{100}$ feet; S 29° 20' E, fifty six $\frac{30}{100}$ feet to a bound; thence on the same course, by Lot N^o 451 $\frac{1}{2}$, sixty one $\frac{30}{100}$ feet; S 8° E, two hundred forty four feet; S 4° 30' E, sixty two feet; and still by the same lot, S 16° 30' E, forty six $\frac{30}{100}$ feet to the place of commencement.

Reserving, however, any right or rights to feat on the premises, that may justly belong to any person, or persons, to them, their heirs and assigns.

For affidavit

See Book 282

Page 342

Lot N^o 357. - three hundred fifty seven. - was assigned to Elizabeth V. Rodman. - Census. N^o 153.

And is thus bounded and described:

Beginning at the northerly corner bound of Lot N^o 355; thence by the highway. N 20° 38' W. five hundred twenty eight $\frac{2}{100}$ feet to a bound, being at an angle in the road; thence by Lot N^o 361. N 71° 33' E. two hundred sixty seven $\frac{2}{100}$ feet to a bound; and on the same course, by Lot N^o 360. one hundred twelve $\frac{2}{100}$ feet to a bound; thence by Rodman's Nevers lot, or N^o 4. S 35° 30' W. fifty one $\frac{2}{100}$ feet; S 23° W. two hundred eighty four $\frac{2}{100}$ feet; S 53° 30' E. one hundred thirteen $\frac{2}{100}$ feet; S 58° 30' E. one hundred fifty nine $\frac{2}{100}$ feet; and still by the same lot. S 76° 30' E. ninety nine feet to a corner, and to Lot N^o 355; thence by said lot. S 69° 05' W. three hundred seventy six $\frac{2}{100}$ feet to the first mentioned bound by the road, or the place of commencement.

Lot N^o 358. - three hundred fifty eight. - was assigned to Elizabeth V. Rodman. - Census. N^o 153.

And is thus bounded and described:

Beginning at a bound by the corner of Rodman's Nevers Lot, or N^o 4; thence by Lot N^o 360. N 71° 33' E. two hundred sixty two $\frac{2}{100}$ feet to a bound; and by the same lot. S 61° 18' E. one hundred twenty three $\frac{2}{100}$ feet to a bound; thence by Lot N^o 229. S 34° 35' E. four hundred twenty three $\frac{2}{100}$ feet to a bound; thence by Lot N^o 355. S 69° 05' W. four hundred forty five $\frac{2}{100}$ feet to a corner bound of Lot N^o 4; thence by the same. N 61° 30' E. seventy four $\frac{2}{100}$ feet to a bound; N 18° 38' W. fifty five $\frac{2}{100}$ feet to a bound; N 3° W. four hundred thirty $\frac{2}{100}$ feet to a bound; thence still by Lot N^o 4. S 90° 10' W. two hundred nine $\frac{2}{100}$ feet to the first mentioned bound at the corner, or the place of commencement.

Lot N^o 359. - three hundred fifty nine. - was drawn by Mary C. Jerrett. - Census. N^o 238.

And is thus bounded and described:

Beginning at the south corner of Alvin Mannings lot, where

the walls form a corner. thence by Lot N^o 430. S 30° W. six hundred eighty two $\frac{1}{100}$ feet to a bound by the East Pasture wall. thence N 61° 15' W. by Lot N^o 229. three hundred sixty six $\frac{1}{100}$ feet to a bound. thence N 28° 45' E. by Lot N^o 360. six hundred ten $\frac{1}{100}$ feet to a bound by said Alvin Mannings wall; thence by the same. S 73° 47' E. one hundred eighty one $\frac{1}{100}$ feet; and S 70° 30' E. two hundred seven $\frac{1}{100}$ feet to the place of commencement.

Lot N^o 360. - three hundred sixty - was drawn by Emily S. Johnson. - Census N^o 164.

And is thus bounded and described:

Beginning at a bound by the wall, being the northerly corner bound of Lot N^o 359; thence by the same. S 28° 45' W. six hundred and ten $\frac{1}{100}$ feet to the northerly corner bound of Lot N^o 229. thence by the same. S 28° 45' W. fifty $\frac{1}{100}$ feet to the easterly corner bound of Lot N^o 358; thence by the same. N 61° 15' W. one hundred twenty three $\frac{1}{100}$ feet to a bound; and by the same lot. S 71° 33' W. two hundred sixty two $\frac{1}{100}$ feet to a bound at the northerly corner of the lot known as Redman's Nevers Lot; thence by Lot N^o 257. S 71° 33' W. one hundred twelve $\frac{1}{100}$ feet to the southeasterly corner bound of Lot N^o 361; thence by the same. N 28° 45' E. eight hundred twenty three $\frac{1}{100}$ feet to a bound by Alvin Mannings wall; thence by the wall S 77° 32' E. three hundred twenty four $\frac{1}{100}$ feet; and still by the wall S 76° 30' E. seventy $\frac{1}{100}$ feet to the first mentioned bound, or place of commencement.

Lot N^o 361. - three hundred sixty one. - was drawn by Daniel W. Delain; - Census N^o 28.

And is thus bounded and described:

Beginning at a bound by the wall of Alvin Mannings, being the northerly corner bound of Lot N^o 360; thence by the same. S 28° 45' W. eight hundred twenty three $\frac{1}{100}$ feet to the westerly bound of Lot N^o 360; thence by Lot N^o 257. S 71° 33' W. two hundred sixty seven $\frac{1}{100}$ feet to an

In his books

Page 292

Page 548

Vol. 12

66, 67, 68, 69

200, 201, 202

203, 204

angle of the road or highway; thence by the highway, $N61^{\circ}15'W$, eighty two feet to the southerly corner bound of Lot $N^{\circ}362$; thence by the same $N28^{\circ}45'E$, nine hundred forty four $\frac{70}{100}$ feet to a bound by Alvin Manning's wall; thence by the wall, $S77^{\circ}11'E$, two hundred seventy four $\frac{70}{100}$ feet to the first mentioned bound, or place of commencement.

Lot $N^{\circ}362$. - three hundred sixty two. - was drawn by Joseph Peters. - Census. $N^{\circ}107$.

And is thus bounded and described:

Beginning at a bound by the wall of Alvin Manning, being the northerly corner bound of Lot $N^{\circ}361$; thence by the same, $S31^{\circ}43'W$, nine hundred forty four $\frac{70}{100}$ feet to a bound by the highway; thence by the highway, $N61^{\circ}15'W$, two hundred sixty four feet to the southerly bound of Lot $N^{\circ}363$; thence by the same, $N28^{\circ}45'E$, eight hundred sixty nine $\frac{70}{100}$ feet to a bound by Alvin Manning's wall; thence by the wall, $S77^{\circ}11'E$, two hundred seventy four $\frac{70}{100}$ feet to the first mentioned bound, or place of commencement.

Lot $N^{\circ}363$. - three hundred sixty three. - was drawn by Francis Peters. - Census. $N^{\circ}108$.

And is thus bounded and described:

Beginning at a bound by the wall of Alvin Manning, being the northerly corner bound of Lot $N^{\circ}362$; thence by the same, $S28^{\circ}45'W$, eight hundred sixty nine $\frac{70}{100}$ feet to a bound by the highway; thence by the highway, $N61^{\circ}15'W$, two hundred sixty four feet to the southerly corner bound of Lot $N^{\circ}364$; thence by the same, $N28^{\circ}45'E$, eight hundred thirty $\frac{70}{100}$ feet to a bound by Thomas Manning's wall; thence by the wall, $S56^{\circ}47'E$, passing over a large rock, one hundred and two $\frac{70}{100}$ feet to an angle in the wall; thence still by the wall, $S77^{\circ}11'E$, one hundred fifteen $\frac{70}{100}$ feet to land of Alvin Manning; thence $S77^{\circ}11'E$, by Manning's wall, fifty three $\frac{70}{100}$ feet to the first mentioned bound, or place of commencement.

Lot N^o 364. - three hundred sixty four. - was drawn by
Lydia C. Mingo. - Census. N^o 238.

And so thus bounded and described
Beginning at a bound by the wall of Thomas Manning
thence by Lot N^o 363, S 28° 45' W. eight hundred thirty $\frac{2}{3}$ feet to a
bound by the highway; thence by the highway, N 61° 15' W. two hun-
dred sixty four feet to the southerly corner bound of Lot N^o 365;
thence by the same, N 28° 45' E. eight hundred sixty three $\frac{2}{3}$ feet to
a bound by the wall of Thomas Manning; thence by the same
S 52° 10' E. one hundred fifty four feet to a bound; then still by the
wall, S 56° 47' E. one hundred twelve $\frac{2}{3}$ feet to the bound at the
northerly corner of Lot N^o 363, or the place of commencement.

Lot N^o 365. - three hundred sixty five. - was drawn by
Francis Spencer - Census. N^o 160.

And so thus bounded and described
Beginning at a bound by the wall of Thomas Manning being
the northerly corner bound of Lot N^o 364; thence by the same, S 28° 45' W.
eight hundred sixty three $\frac{2}{3}$ feet to a bound by the highway; thence by the
highway, N 61° 15' W. two hundred sixty four feet to the southerly corner
bound of Lot N^o 366; thence by the same, N 28° 45' E. seven hundred ninety
two $\frac{2}{3}$ feet to the southerly corner bound of Lot N^o 366 $\frac{1}{2}$; thence by the same
N 28° 45' E. one hundred twenty three feet to the wall of Thomas Manning
thence by the same, S 47° 39' E. two hundred seventeen $\frac{2}{3}$ feet to a bound
thence still by the wall, S 52° 30' E. fifty one $\frac{2}{3}$ feet to the first men-
tioned bound, or the place of commencement.

Reserving however, to Abram Rodman, his heirs and assigns
all his right in and to the feat upon said premises.

Lot N^o 366. - three hundred sixty six. - was drawn by
Wilbur S. Ferrett. - Census. N^o 236. - a minor, born June 2, 1878.

And so thus bounded and described
Beginning at a bound, one hundred twenty three feet, S 28° 45' W.

In affidavit
see Book 282,
Page 247

from the northerly corner of Lot N° 365; thence by said lot, S 28° 45' N. seven hundred ninety two $\frac{75}{100}$ feet to a bound by the highway; thence by the highway, N 61° 15' W. fifty $\frac{75}{100}$ feet to a bound; thence by the highway, N 73° 13' W. two hundred thirteen $\frac{75}{100}$ feet to the southerly corner bound of Lot N° 367; thence by the same, N 17° 28' E. seven hundred seventy one $\frac{75}{100}$ feet to the westerly corner bound of Lot N° 366½; thence by the same, S 71° 45' E. four hundred fourteen $\frac{75}{100}$ feet to the first mentioned bound or place of commencement.

Reserving, however, to Abram Rodman, his heirs and assigns, all his rights in and to the feat upon said premises.

Lot N° 366½ - three hundred sixty six and a half - was assigned to Ada Cook - Census N° 169 - a minor, born January 21st 1860.

And is thus bounded and described:

Beginning at a bound by the wall of Thomas Manning; thence by Lot N° 365; S 28° 45' N. one hundred twenty three feet to a bound, being the easterly corner bound of Lot N° 366; thence by the same, N 71° 45' W. four hundred fourteen $\frac{75}{100}$ feet to a bound; thence by Lot N° 367, N 17° 48' E. two hundred twenty feet to a bound by the wall of Thomas Manning; thence by the wall, S 62° 08' E. one hundred seventy five $\frac{75}{100}$ feet; S 53° 15' E. one hundred sixty one $\frac{75}{100}$ feet; S 69° 15' E. fifty nine $\frac{75}{100}$ feet; and S 49° 38' E. fifty six $\frac{75}{100}$ feet to the first mentioned bound or place of commencement.

Reserving, however, any right or rights to feat on the premises, that may justly belong to any person, or persons, to them, their heirs and assigns.

Lot N° 367 - three hundred sixty seven - was drawn by Lillian Isabel Powell - Census N° 243 - a minor, born April 8, 1871.

And is thus bounded and described:

Beginning at a bound by the wall of Thomas Manning, being the northerly corner bound of Lot N° 366½; thence by the same, S 71° 45' W. two hundred twenty feet to the northerly corner bound of Lot N° 336; thence

For Death
Records
See Book
329 Page
414

by the same, $S17^{\circ}48'W$, seven hundred seventy one $\frac{1}{100}$ feet to a bound by the highway; thence by the highway, $N72^{\circ}13'W$, two hundred sixty four feet to the southerly corner bound of Lot N^o 368; thence by the same $N17^{\circ}48'E$, ten hundred thirty four $\frac{1}{100}$ feet to a bound by Thomas Manning's wall; thence by the wall, $S63^{\circ}41'E$, one hundred thirty six $\frac{1}{100}$ feet, and $S62^{\circ}08'E$, one hundred thirty seven $\frac{1}{100}$ feet to the first mentioned bound or place of commencement.

Lot N^o 368, - three hundred sixty eight, - was drawn by Mary Marshall Manning, - Census N^o 127, - a minor, born March 10, 1862.

And is thus bounded and described:

Beginning at a bound by Thomas Manning's wall; thence by Lot N^o 367, $S17^{\circ}48'W$, ten hundred thirty four $\frac{1}{100}$ feet to a bound by the highway; thence by the highway, $N72^{\circ}12'W$, two hundred sixty four feet to the southerly corner bound of Lot N^o 369; thence by the same, $N17^{\circ}48'E$, ten hundred forty $\frac{1}{100}$ feet to a bound by Thomas Manning's wall; thence by same, $S82^{\circ}19'E$, one hundred and four $\frac{1}{100}$ feet, and $S63^{\circ}41'E$, one hundred sixty two $\frac{1}{100}$ feet to the first mentioned bound, or place of commencement.

Lot N^o 369, - three hundred sixty nine, - was drawn by Isaac E. Madison, - Census N^o 37.

And is thus bounded and described:

Beginning at a bound by the wall of Thomas Manning, being the northerly corner bound of Lot N^o 368; thence by the same, $S17^{\circ}48'W$, ten hundred forty $\frac{1}{100}$ feet to a bound by the highway; thence by the highway, $N72^{\circ}12'W$, eighty three feet to an angle in the road; thence still by the highway, $N84^{\circ}15'W$, one hundred eighty four $\frac{1}{100}$ feet to the corner bound of Lot N^o 370; thence by the same, $N17^{\circ}48'E$, ten hundred thirty $\frac{1}{100}$ feet to Thomas Manning's wall; thence by the same, $S82^{\circ}19'E$, two hundred sixty eight $\frac{1}{100}$ feet to the first mentioned bound, or place of commencement.

Reserving, however, to Aaron Cooper, and his heirs and assigns, all his rights in and to the feet upon said premises.

Lot N^o 370. - three hundred seventy. - was drawn by
Julia Ann Pickett. - Census N^o 184.

And is thus bounded and described:

Beginning at the northerly corner bound of Lot N^o 369, near the
wall of Thomas Manning; thence by said lot. S 17° 48' W. ten hundred
thirty $\frac{2}{3}$ feet to a bound by the highway; thence by the highway. N 84° 15' W.
seven $\frac{2}{3}$ feet to a bound; thence, still by the highway. N 51° W. two hun-
dred seventy $\frac{2}{3}$ feet to the southerly corner bound of Lot N^o 371; thence by
the same. N 17° 48' E. eight hundred eighty three $\frac{2}{3}$ feet to a bound by the
wall of Thomas Manning; thence by the same. S 85° 24' E. ninety five $\frac{2}{3}$
feet; and S 82° 19' E. one hundred seventy three $\frac{2}{3}$ feet to the first men-
tioned bound, or place of commencement.

Lot N^o 371. - three hundred seventy one. - was drawn by
Samuel Smalley Jr., - Census N^o 89. - a minor, born July 22. 1870.

And is thus bounded and described:

Beginning at a bound by the wall of Thomas Manning near the
division wall between him and Thomas Jeffers, being the northerly cor-
ner bound of Lot N^o 370; thence by the same. S 17° 48' W. eight hundred
eighty three $\frac{2}{3}$ feet to a bound by the highway; thence by the highway.
N 51° W. two hundred eighty three $\frac{2}{3}$ feet to the southerly corner bound of
Lot N^o 372. thence by the same. N 17° 48' E. seven hundred eighteen $\frac{2}{3}$ feet
to the wall of Thomas Jeffers; thence by the wall S 85° 24' E. two hundred
eighty eight $\frac{2}{3}$ feet, and S 85° 24' E. two $\frac{2}{3}$ feet to the first mentioned
bound, or place of commencement.

Lot N^o 372. - three hundred seventy two. - was divided into
two parts. The easterly part was drawn by Cordelia Francis, and
the westerly part was assigned to Louisa David.

The easterly part is thus bounded and described:

Beginning at a bound by the wall of Thomas Jeffers, being the
southerly corner bound of Lot N^o 371; thence by the same. S 17° 48' W. seven
hundred eighteen $\frac{2}{3}$ feet to a bound by the highway; then by the high-

way, N51°W. one hundred forty five $\frac{2}{100}$ feet to a bound; thence by the part of the lot assigned to Louisa David, N17°48'E. six hundred thirty three $\frac{2}{100}$ feet to a bound by the wall of Thomas Jeffers; thence by the wall, S85°24'E. one hundred thirty nine $\frac{2}{100}$ feet to the place of commencement.

The westerly part is thus bounded and described:
Beginning at a bound by the wall of Thomas Jeffers, being the northerly bound of the easterly part of this lot, which was drawn by Cordelia Francis; thence by the same, S17°48'N. six hundred thirty three $\frac{2}{100}$ feet to the highway; thence by the highway, N51°W. one hundred thirty seven $\frac{2}{100}$ feet to the southerly bound of Lot N°373; thence by the same, N17°48'E. five hundred fifty four feet to a bound by the wall of Thomas Jeffers; thence by the same, S85°24'E. one hundred thirty one $\frac{2}{100}$ feet to the first mentioned bound, or place of commencement.

Lot N°373. - three hundred seventy three. - was assigned to Louisa David, - Census, N°141.

And is thus bounded and described:

Beginning at a bound by the wall of Thomas Jeffers, being the northerly bound of the westerly part of Lot N°372; thence by said lot, S17°48'N. five hundred fifty four feet to a bound by the highway; then by the highway, N51°W. one hundred fifty feet to a bound; thence still by the highway, N56°30'W. two hundred twenty one $\frac{2}{100}$ feet to the land formerly belonging to George David, deceased; thence by the same, about N13°30'E. three hundred sixty seven feet to the place where two walls meet; thence by the wall, by land of Louisa David, S83°23'E. two hundred eighteen $\frac{2}{100}$ feet to land of Thomas Jeffers; then by his wall, S83°23'E. one hundred seventy $\frac{2}{100}$ feet to the first mentioned bound, or place of commencement.

Lot N° 374 - three hundred seventy four - was assigned to
Rosanna G. Rodman. - Census N° 157

And is thus bounded and described:

Beginning at a bound by the wall of the David Place, formerly so called: thence by the highway, S86° 30' E. two hundred feet to a stone bound; thence still by the highway, S87° E. two hundred sixty nine $\frac{2}{100}$ feet to a bound; thence by Lot N° 375; S39° W. three hundred fifty four $\frac{2}{100}$ feet to a bound; thence by Lot N° 6. N84° 14' W. two hundred eighty three $\frac{2}{100}$ feet to a bound by the wall; thence by the wall, N13° 30' E. five hundred forty two $\frac{2}{100}$ feet to the first mentioned bound, or the place of commencement.

Lot N° 375 - three hundred seventy five - was assigned to
Harriet C. Rose. - Census N° 206.

And is thus bounded and described:

Beginning at the easterly corner bound of Lot N° 374; thence by the highway, S31° E. three hundred seventy one feet to a bound; thence by Lot N° 376, S33° 35' W. five hundred twenty seven feet to a bound; thence by Lot N° 236, N63° 40' W. three hundred twenty four $\frac{2}{100}$ feet to a bound; thence by Lot N° 6, N15° 20' E. two hundred sixty five $\frac{2}{100}$ feet to a bound; thence by Lot N° 374, N39° E. three hundred fifty four $\frac{2}{100}$ feet to the first mentioned bound, or the place of commencement.

Lot N° 376 - three hundred seventy six - was assigned to
Abner Rodman. - Census N° 130.

And is thus bounded and described:

Beginning at the northeasterly corner bound of Lot N° 375; thence by the highway, S31° E. three hundred fifty eight $\frac{2}{100}$ feet to a stone bound, measuring, as in all other instances where stone bounds mark the angle in the highway, to the middle of the top of the stone at the side most distant from the road; thence by the highway, S84° 15' E. two hundred sixty $\frac{2}{100}$ feet to a stone bound;

thence by the highway still, $S 73^{\circ} 13' E$. ten seventy six hundred three feet ($10 \frac{76}{100}$) to a bound; thence by Lot N^o 375, $S 62^{\circ} 11'$. six hundred ninety five $\frac{75}{100}$ feet to a bound by a wall; thence by the wall of Lot N^o 152, $N 48^{\circ} 52' W$. two hundred thirty one $\frac{75}{100}$ feet to a bound at the corner; thence by Lot N^o 375, $N 32^{\circ} 26' E$. five hundred twenty seven feet to the first mentioned bound, or the place of commencement.

Lot N^o 377. - three hundred seventy seven - was drawn by William Adriaan Vanderkoop - Census N^o 66.

And is thus bounded and described:

Beginning at a bound by Squibnocket Pond; thence by Lot N^o 388, $N 22^{\circ} 42' W$. four hundred thirty nine $\frac{75}{100}$ feet to a bound; thence by Lot N^o 393, $N 69^{\circ} 40' E$. three hundred fifty six $\frac{75}{100}$ feet to a bound; thence by Lot N^o 379, $S 20^{\circ} 20' E$. four hundred eleven feet to a bound; and in the same direction, by the same lot, six feet more to the Pond; thence by the Pond, to the first mentioned bound, or the place of commencement.

Lot N^o 378. - three hundred seventy eight. - was drawn by Sarah Cooper. - Census N^o 61. - a minor, born June. 1836.

And is thus bounded and described:

Beginning at the easterly corner of Lot N^o 377, by Squibnocket Pond; thence $N 20^{\circ} 20' W$. by said lot, six feet to a bound; thence on the same course, by the same lot, four hundred eleven feet to a bound; thence by Lot N^o 393, $N 27^{\circ} 25' E$. two hundred seventy four $\frac{75}{100}$ feet to a bound; thence by Lot N^o 379, $S 62^{\circ} 35' E$. four hundred seventy five feet to a bound; thence on the same course, by same lot, to the said Pond, five feet; thence by the Pond, to the first mentioned bound, or the place of commencement.

Reserving however to the heirs of Lewis Cook, deceased, and their heirs and assigns, all the rights said Lewis had, at the time of his death, in and to the plot upon said premises.

Lot N^o 379. - three hundred seventy nine. - was drawn by Josephine Ida Smalley - Census N^o 96. - a minor, born February 1, 1851.

And is thus bounded and described:

Beginning at the easterly corner of Lot N^o 378, by the Pond, thence by said lot, N 62° 35' W. five feet to a bound; and on the same course, by the same lot, four hundred seventy five feet to a bound; thence by Lot N^o 392, N 27° 28' E. two hundred thirty six ⁷/₁₀ feet to a bound; thence by Lot N^o 380, S 62° 33' E. four hundred eighty five feet to a bound; thence by the same lot, on the same course, fifteen feet more to the Pond; thence by the Pond, to the place of commencement.

Lot N^o 380. - three hundred eighty. - was assigned to George J. Belain. - Census N^o 23.

And is thus bounded and described:

Beginning at the easterly corner of Lot N^o 379; thence by the same, N 62° 33' W. five hundred feet to a bound; thence by Lot N^o 381, N 27° 23' E. two hundred thirty six ⁷/₁₀ feet to a bound; thence by Lot N^o 381, S 62° 33' E. four hundred ninety feet to a bound, and two feet more to the Pond; thence by the Pond, to the place of commencement.

Lot N^o 381. - three hundred eighty one. - was drawn by Isabel Manning - Census N^o 24. - a minor, born August 7, 1856.

And is thus bounded and described:

Beginning at the easterly corner of Lot N^o 380, by Squibnocket Pond; thence by said lot, N 62° 33' W. two feet to a bound, and four hundred ninety feet to a bound; thence by Lot N^o 385; N 27° 23' E. two hundred thirty six ⁷/₁₀ feet to a bound; thence by Lot N^o 382, S 62° 33' E. five hundred fifty feet to a bound, and three feet more to the Pond; thence by the Pond, to the place of commencement.

Lot N° 382. - Three hundred eighty two. - was drawn by
 Martha R. Cooper. - Census N° 63.

And so thus bounded and described.

Beginning at the easterly corner of Lot N° 381. by Squibnocket
 Pond; thence by Lot N° 381. N 62° 33' W. three feet to a bound, and five
 hundred fifty feet to another bound; thence by Lot N° 383. N 27° 25' E.
 two hundred thirty six $\frac{2}{3}$ feet to a bound; thence by Lot N° 384.
 S 62° 38' E. four hundred forty three $\frac{2}{3}$ feet to a bound; and on the
 same course, by Lot N° 383. three hundred fifty eight $\frac{2}{3}$ feet to a
 bound by the wall which marks the divisional line between the
 towns of Chilmark and Gay Head; thence by the same. S 30° 20' W.
 one hundred $\frac{2}{3}$ feet; and S 21° 43' W. eighty two feet to the waters of
 Squibnocket Pond; and thence by the Pond, to the place of
 commencement.

Reserving, for the use of the proprietors, in the Herring
 Fishery, for the purpose of fishing and of clearing the creeks, a
 strip of land one rod wide, on each side of the creek, so long
 as the said reservation may be needed for that purpose.

Lot N° 383. - three hundred eighty three. - was drawn by
 Joseph Franklin Manning, - Census N° 129. - a minor, born February 3. 1866.

And so thus bounded and described:

Beginning at the easterly corner bound of Lot N° 382.
 thence by the same. N 62° 35' W. three hundred fifty eight $\frac{2}{3}$ feet
 to a bound; thence by Lot N° 384. N 27° 25' E. four hundred sixty
 four feet to a bound; thence by the highway. S 63° 10' E. five
 hundred sixty six $\frac{2}{3}$ feet to a bound by the wall which marks
 the divisional line between the towns of Chilmark and Gay
 Head; thence by the wall. S 30° 20' W. five hundred ten $\frac{2}{3}$ feet
 to the first mentioned bound, or the place of commencement.

Lot N° 384. - three hundred eighty four. - was drawn by
Julia J. Corsey. - Census. N° 109.

And is thus bounded and described:

Beginning at the northerly corner bound of Lot N° 383. thence
by the same S 37° 25' W. four hundred sixty four feet to a bound; thence
by Lot N° 382. N 62° 33' W. four hundred forty three ⁷/₁₀₀ feet to a bound;
thence by Lot N° 383. N 27° 23' E. five hundred one ⁷/₁₀₀ feet to a bound;
thence by the highway. S 57° 10' E. four hundred nineteen ⁴/₁₀₀ feet to a
stone bound; and still by the highway. S 63° 13' E. twenty five ⁷/₁₀₀ feet
to a bound, being the place of commencement.

Reserving, for the use of the proprietors in the Herring
fishery, for the purpose of fishing and of clearing the creeks, a
strip of land one rod wide, on each side of the creek, so long as the
said reservation may be needed for that purpose.

Lot N° 385. - three hundred eighty five. - was drawn by
Walter Scott Myers. - Census. N° 220. - a minor. born.

And is thus bounded and described:

Beginning at the northerly corner bound of Lot N° 384; thence
by the same S 37° 25' W. five hundred and one ⁷/₁₀₀ feet to a bound;
and on the same course by Lot N° 382. two hundred thirty six ⁷/₁₀₀ feet
to a bound; and still on the same course, by Lot N° 381. two hundred thirty
six ⁷/₁₀₀ feet to a bound; thence by Lot N° 391. N 62° 33' W. two hundred ninety
four feet to a bound; thence by Lot N° 386. N 27° 23' E. nine hundred seventy
two ⁷/₁₀₀ feet to a bound; thence by the highway. S 78° 33' E. seventy two ⁷/₁₀₀
feet to a stone bound; thence still by the highway. S 57° 10' E. one hundred
and forty four ⁴/₁₀₀ feet to the first mentioned bound, or the place of com-
mencement.

Lot N° 386. - three hundred eighty six. - was drawn by
Mary Kent Manning. - Census. N° 139.

And is thus bounded and described:

Beginning at the north corner bound of Lot N° 385; thence by the

same, $S 27^{\circ} 25' N$. nine hundred seventy two $\frac{2}{100}$ feet to a bound;
 thence by Lot N^o 391. $N 62^{\circ} 33' W$. two hundred sixty four feet to a bound;
 thence by Lot N^o 387. $N 27^{\circ} 25' E$. nine hundred four $\frac{88}{100}$ feet to a bound;
 thence by the highway, $S 68^{\circ} 45' E$. thirty three $\frac{75}{100}$ feet to a stone bound;
 and still by the highway, $S 77^{\circ} 25' E$. two hundred thirty nine $\frac{88}{100}$ feet
 to the first mentioned bound, or the place of commencement.

Lot N^o 387 - three hundred eighty seven - was drawn by
 Cummings Gray Vanderhoop. Census N^o 74

and is thus bounded and described:

Beginning at the northerly corner bound of Lot N^o 386; thence
 by the same, $S 27^{\circ} 25' N$. nine hundred four $\frac{88}{100}$ feet to a bound; thence by
 Lot N^o 391. $N 62^{\circ} 33' W$. two hundred sixty four feet to a bound; thence by
 Lot N^o 388. $N 27^{\circ} 25' E$. nine hundred feet to a bound; thence by the high-
 way; $S 71^{\circ} 45' E$. eighty one $\frac{75}{100}$ feet to the stone bound marking an angle
 in the highway; and still by the same, $S 68^{\circ} 45' E$. one hundred
 eighty four $\frac{75}{100}$ feet to the first mentioned bound, or place of com-
 mencement.

Lot N^o 388 - three hundred eighty eight - was drawn by
 Alice J. Cooper. - Census N^o 34. - a minor born December 25th 1857.

and is thus bounded and described:

Beginning at the north corner bound of Lot N^o 387; thence by
 the same, $S 27^{\circ} 25' N$. nine hundred feet to a bound; thence by
 Lot N^o 391. $N 62^{\circ} 33' W$. one hundred seventy eight feet, or to Welch
 Pond, so called; thence by said Pond to the southerly corner
 bound of Lot N^o 390; thence by the same, $N 27^{\circ} 25' E$. three hundred
 seventy nine feet to a bound at a corner; thence in the same course
 by Lot N^o 389. four hundred twenty $\frac{75}{100}$ feet to a stone bound marking
 an angle in the highway; thence by the highway, $S 71^{\circ} 45' E$. two hun-
 dred sixty nine $\frac{75}{100}$ feet to the first mentioned bound, or the place
 of commencement.

Lot N^o 389. - three hundred eighty nine - was assigned to
 Ada Cook. - Census N^o 169. - a minor. born January 21. 1860.

And is thus bounded and described:

Beginning at a stone bound, being the northerly corner
 bound of Lot N^o 388; thence by the same, S 27° 25' N. four hundred
 twenty five feet to a bound at a corner of a wall of Lot N^o 19; thence
 northerly and westerly following the wall enclosing Lots N^o 19, and
 N^o 18 to the wall which forms, in part, the boundary of Lot N^o 165, or
 Simon Johnson 2nd Barn place, so called; thence by said wall north-
 westerly to a stone bound marking an angle in the highway; thence by
 the highway, S 60° 50' E. five hundred twenty five feet to the stone
 bound first mentioned, or the place of commencement.

Lot N^o 390. - three hundred ninety. - was assigned to
 Ada Cook. - Census N^o 169. - a minor. born January 21. 1860.

And is thus bounded and described:

Beginning at a bound by the corner of a wall which encloses
 Lot N^o 19; thence by Lot N^o 388, S 27° 25' N. three hundred seventy nine
 feet, or to the waters of Witch Pond, so called; thence northwesterly,
 by said Pond, till it comes to the line of Lot N^o 18; thence N 14° 16' E.
 about two hundred five feet to corner of the wall; thence by wall
 enclosing Lot N^o 19, N 83° 30' E. one hundred seventy four feet to
 the first mentioned bound, or the place of commencement.

Lot N^o 391. - three hundred ninety one - was drawn by
 George Henry David. - Census N^o 142. - a minor. born April 23. 1866.

And is thus bounded and described:

Beginning at a bound by Witch Pond, so called; thence by
 Lot N^o 388, S 62° 35' E. one hundred seventy eight feet to a bound;
 thence on the same course, by Lot N^o 387, two hundred sixty four feet
 to a bound; thence on the same course, by Lot N^o 386, two hundred
 sixty four feet to a bound; thence still running S 62° 35' E. by Lot
 N^o 385, two hundred sixty four feet to a bound; thence by Lot N^o 380,

S $27^{\circ}25'N$. two hundred thirty six $\frac{7}{10}$ feet to a bound; thence by Lot N $^{\circ}392$. N $62^{\circ}35'W$. nine hundred forty nine feet to the Pond; the width of the lot throughout being two hundred thirty six $\frac{7}{10}$ feet then by the Pond to the place of commencement.

Lot N $^{\circ}392$. - three hundred ninety two - was drawn by
Raymond G. Madison. - Census. N $^{\circ}39$. - a minor, born August 6. 1855.
And is thus bounded and described:

Beginning at a bound by Witch Pond, being the westerly corner bound of Lot N $^{\circ}391$; thence by the same, S $62^{\circ}35'E$. nine hundred and forty nine feet to a bound; thence by Lot N $^{\circ}377$. S $27^{\circ}25'W$. two hundred thirty six $\frac{7}{10}$ feet to a bound; thence by Lot N $^{\circ}393$. N $62^{\circ}35'W$. eight hundred eighty one feet to a bound by the wall separating Solomon's Place from Amos Place; thence by said wall, or Lot N $^{\circ}386$. N $22^{\circ}42'W$. one hundred twelve $\frac{7}{10}$ feet to a bound; thence by Lot N $^{\circ}288$. N $22^{\circ}42'W$. by the wall to the waters of Witch Pond, being about ninety feet; thence by the Pond to the place of commencement.

Lot N $^{\circ}393$. - three hundred ninety three. - was drawn by
Charles H. Mingo. - Census. N $^{\circ}97$.

And is thus bounded and described:
Beginning at the westerly corner bound of Lot N $^{\circ}392$; thence by the same, S $62^{\circ}35'E$. eight hundred eighty one feet to a bound; thence by Lot N $^{\circ}378$. S $27^{\circ}25'W$. two hundred seventy four $\frac{7}{10}$ feet to a bound; thence by Lot N $^{\circ}377$. S $69^{\circ}40'W$. three hundred fifty six $\frac{7}{10}$ feet to a bound; thence by the wall separating Amos Place from Solomon's Place, or Lot N $^{\circ}287$. N $22^{\circ}42'W$. four hundred seventy three $\frac{7}{10}$ feet to a bound; and continuing by the wall, on the same course, by Lot N $^{\circ}386$. three hundred eighty one $\frac{7}{10}$ feet to the place of commencement.

Lot N° 394. - three hundred ninety four. - was assigned to Lewis Cook. - Census. N° 175.

And is thus bounded and described:

Beginning at Menamoka Pond, where Chilmark and Gay Ceed join: thence by the wall, S 27° 40' W. forty feet; and still by the wall, S 49° 43' W. four hundred ninety four feet and a half to the highway; thence by the highway, N 63° 15' W. two hundred seventy five ⁷/₁₀₀ feet to a bound near the wall of the former homestead of Lewis Cook, deceased; thence N 26° 33' E. by said homestead to the angle near the Herring creek; then following the line of said homestead to the waters of said Pond; and by the Pond, southeasterly, to the place of commencement.

Lot N° 395. - three hundred ninety five. - was assigned to Lewis Cook. - Census. N° 175.

And is thus bounded and described:

Beginning at a bound by the wall, being the westerly corner bound of Lot N° 394; thence by the highway, N 63° 15' W. three hundred nineteen ⁷/₁₀₀ feet to an angle in the highway; thence still by the highway, N 57° 10' W. three hundred eighty six ⁷/₁₀₀ feet to a bound; thence by Lot N° 396, N 26° 10' E. one hundred forty five ⁷/₁₀₀ feet to a corner of the wall enclosing the homestead formerly belonging to Lewis Cook, deceased; thence by said homestead wall, by various courses, to the place of commencement.

Reserving, for the use of the proprietors in the Herring fishery, for the purpose of fishing and of clearing the creeks, a strip of land, one foot wide, on each side of the creek, so long as the said reservation may be needed for that purpose.

Lot N° 396. - three hundred ninety six. - was assigned to Johnson P. David. - Census. N° 40. - a minor, born January 23, 1866.

And is thus bounded and described:

Beginning at the westerly corner of the wall enclosing the

homestead formerly belonging to Lewis Cook, deceased: thence by Lot N° 393, S 26° 10' W. one hundred forty five $\frac{2}{100}$ feet to a bound; thence by the highway, N 57° 10' W. two hundred twenty six $\frac{2}{100}$ feet to a bound; N 78° 25' W. three hundred seventeen $\frac{1}{100}$ feet to a bound; and still by the highway, N 68° 45' W. twenty three $\frac{2}{100}$ feet to a bound. thence by Lot N° 401, N 27° 25' E. four hundred forty seven $\frac{2}{100}$ feet to a bound; thence by Lot N° 397, S 62° 35' E. two hundred ten $\frac{2}{100}$ feet to a bound; and still on the same course, by the same lot, three hundred thirty seven $\frac{2}{100}$ feet to an angle in the wall surrounding the homestead of Lewis Cook, deceased; thence by the wall of said homestead, S 26° 10' W. two hundred thirty eight feet to the place of commencement.

Lot N° 397. - three hundred ninety seven. - was divided into two parts. The southeasterly part was drawn by Moses P. Cooper, and the northwesterly part by Minnieola C. Stevens.

The southeasterly part is thus bounded and described:

Beginning at the easterly corner of Lot N° 396, at an angle in the wall; thence by said lot, N 62° 35' W. three hundred thirty seven $\frac{2}{100}$ feet to a bound; thence by the other part of the lot, N 27° 25' E. two hundred sixty four feet to a bound; thence by Lot N° 398, S 62° 35' E. four hundred thirty seven $\frac{2}{100}$ feet to Menamoha Pond; thence by the Pond, or about S 35° 45' W. one hundred twenty five $\frac{2}{100}$ feet; thence S 46° 55' W. by homestead formerly belonging to Lewis Cook, deceased. twenty eight feet; and S 37° 38' W. one hundred thirty four $\frac{2}{100}$ feet to the place of commencement.

The northwesterly part is thus bounded and described:

Beginning at the northerly corner bound of Lot N° 396; thence by Lot N° 401, N 27° 25' E. two hundred sixty four feet to a bound; thence by Lot N° 398, S 62° 35' E. two hundred ten $\frac{2}{100}$ feet to a bound; thence by the other part of the lot, S 27° 25' W. two hundred sixty four feet to a bound; thence by Lot N° 396, N 62° 35' W. two hundred ten $\frac{2}{100}$ feet to the place of commencement.

Lot N° 398. - three hundred ninety eight. - was drawn by
Minnetta C. Stevens. - Census. N° 208.

And is thus bounded and described:

Beginning at the easterly corner bound of Lot N° 397. by Menam-
sha Pond; thence by said lot. N62° 38' W. four hundred thirty seven ¹/₁₀₀
feet to a bound; and on the same course, by the same lot. two hun-
dred ten ¹/₁₀₀ feet to a bound; thence by Lot N° 401. N27° 25' E. two hun-
dred nineteen ¹/₁₀₀ feet to a bound; thence on the same course, by
Lot N° 400. forty four ¹/₁₀₀ feet to a bound; thence by Lot N° 399. S62° 35' E,
six hundred forty four ¹/₁₀₀ feet to said Pond; thence by the Pond
southwesterly. to the place of commencement.

Lot N° 399. - three hundred ninety nine. - was drawn by
Ann Elizabeth Nevins. - Census. N° 319.

And is thus bounded and described:

Beginning at the easterly corner of Lot N° 398. by Menam-
sha Pond; thence N62° 35' W. by said lot. six hundred forty four ¹/₁₀₀
feet to a bound. thence by Lot N° 400. N27° 25' E. two hundred eighty
five ¹/₁₀₀ feet to the wall enclosing the Hog Pasture, so called; thence
by said wall. southwesterly to said Menamsha Pond; thence by
the Pond. southwesterly. to the place of commencement.

Lot N° 400. - four hundred. - was drawn by
Leander Bassett Smalley. - Census. N° 98. - a minor, born June 16. 1863.

And is thus bounded and described:

Beginning at the Hog Pasture wall. at the northerly corner of
Lot N° 399. thence by said lot. S27° 25' W. two hundred eighty five ¹/₁₀₀
feet to a bound; and on the same course, by Lot N° 398. forty four ¹/₁₀₀
feet to a bound; thence by Lot N° 401. N62° 35' W. two hundred sixty
four feet to a bound; and on the same course, by Lot N° 402. two hun-
dred sixty four feet to a bound; thence still on the same course, by
Lot N° 403. one hundred forty three ¹/₁₀₀ feet to land of Simon Johnson 2;
then by said Simon's homestead, N44° 25' E. two hundred seventy feet

to a bound, thence by Lot N° 406, S 69° 45' E, about two hundred eighty four feet to a bound; thence on the same course, by Lot N° 403, two hundred twenty nine feet to an angle of the wall enclosing the Ho. g. Pasture, thence on about the same course, by the said wall, eighty two feet to the place of commencement.

Lot N° 401, - four hundred and one, - was drawn by
Leander Bussett, - Census N° 80.

And is thus bounded and described:

Beginning at the westerly corner bound of Lot N° 396; thence by the highway, N 68° 45' W, one hundred eighty two ²/₁₀₀ feet to a bound, thence still by the highway, N 57° 45' W, eighty three ²/₁₀₀ feet to a bound, thence by Lot N° 402, N 27° 25' E, nine hundred thirty four feet to a bound, thence by Lot N° 400, S 63° 35' E, two hundred sixty four feet to a bound, thence by Lot N° 399, S 27° 25' W, two hundred nineteen ²/₁₀₀ feet to a bound, and on the same course, by Lot N° 397, two hundred sixty four feet to a bound, and still on the same course, S 27° 25' W, by Lot N° 396, four hundred forty seven ²/₁₀₀ feet to the first mentioned bound, or the place of commencement.

Lot N° 402, - four hundred and two, - was drawn by
Nathan Johnson, - Census N° 191.

And is thus bounded and described:

Beginning at the westerly corner bound of Lot N° 401; thence by the highway, N 57° 45' W, two hundred sixty three ²/₁₀₀ feet; and still by the highway, N 60° 30' W, five ²/₁₀₀ feet to a bound, thence by Lot N° 403, N 27° 25' E, eight hundred eighty two ²/₁₀₀ feet to a bound; thence by Lot N° 400, S 63° 35' E, two hundred sixty four feet to a bound, thence by Lot N° 401, S 27° 25' W, nine hundred thirty four feet to the first mentioned bound, or the place of commencement.

Lot N° 403. - four hundred and three. - was drawn by
Army Spencer. - Census. N° 161

And is thus bounded and described:

Beginning at the westerly corner bound of Lot N° 402; thence by
the highway, N60° 30' W. two hundred sixty five $\frac{1}{100}$ feet to a bound;
thence, N27° 25' E. two and a half feet to the corner of the wall; thence
on the same course, by Lot N° 404, four hundred seventy three $\frac{3}{100}$ feet
to the homestead of Simon Johnson 2^d; thence by the same, N44° 25' E.
four hundred seventeen $\frac{7}{100}$ feet to a bound; thence by Lot N° 400,
S62° 35' E. one hundred forty three $\frac{3}{100}$ feet to a bound; thence by
Lot N° 402, S27° 25' W. eight hundred eighty two $\frac{7}{100}$ feet to the first
mentioned bound, or the place of commencement.

Lot N° 404. - four hundred and four. - was assigned to
Simon Johnson 2^d. - Census. N° 163.

And is thus bounded and described:

Beginning at the southeasterly corner of the wall enclosing
the homestead of Simon Johnson 2^d; thence by the wall, N11° 45' E.
one hundred forty $\frac{7}{100}$ feet to a bound or corner; thence N42° 53' W.
twenty five $\frac{3}{100}$ feet; N55° 25' E. eighty feet to an angle of the wall of
said homestead; thence by the same, N42° 25' E. two hundred seven
 $\frac{1}{100}$ feet, and N45° 10' E. forty six $\frac{23}{100}$ feet to a bound by the wall; thence
by Lot N° 403, S27° 25' W. four hundred seventy three $\frac{3}{100}$ feet to the
place of commencement.

Lot N° 405. - four hundred and five. - was drawn by
Geander Bassett Smalley. - Census. N° 88. - a minor. born June 16. 1865.

And is thus bounded and described:

Beginning at an angle of the Hog Pasture wall, being distant eighty two
feet about N69° 40' W. from the north corner bound of Lot N° 399; thence by
Lot N° 400, N69° 40' W. two hundred twenty nine feet to a bound; thence by
Lot N° 406, N20° 25' E. eighty six $\frac{5}{100}$ feet to the corner of the Hog Pasture; thence
by the same, southeasterly, to the place of commencement.

Lot N° 406. - four hundred and six. - was assigned to
Abiah Diamond. - Census N° 172.

And is thus bounded and described:

Beginning at the westerly corner bound of Lot N° 405; thence
by Lot N° 400. N69° 40' W. about two hundred eighty four feet to a bound;
thence by the Little Place, so called, to the northerly corner of Lot N° 405;
thence by the said lot. S22° 20' W. eighty six ⁶⁵/₁₀₀ feet to the place of commencement.

Lot N° 407. - four hundred and seven. - was drawn by
Anna Elizabeth Vanderhoop. - Census N° 71.

And is thus bounded and described:

Beginning at the southwesterly corner of the wall of the
homestead of Simon Johnson, D; thence by the highway N34° 30' W.
forty four ⁷⁰/₁₀₀ feet to a bound; thence by the highway N41° 13' W. three
hundred thirteen feet to a bound; thence still by the highway
N4° 38' W. two hundred fifty nine feet to a bound; thence by Lot N° 408.
N85° 28' E. three hundred eighty seven ⁷⁰/₁₀₀ feet to a bound by the wall of said
homestead; thence by said wall. S33° 17' W. two hundred fifty four ⁷⁰/₁₀₀ feet;
S22° 48' W. one hundred seventy ⁷⁰/₁₀₀ feet; and still by said wall. S12° 15' W.
two hundred sixty seven ⁷⁰/₁₀₀ feet to the place of commencement.

Lot N° 408. - four hundred and eight. - was assigned to
Diana Madison. - Census N° 38.

And is thus bounded and described:

Beginning at the northwesterly corner bound of Lot N° 407; thence
by the highway. N4° 38' W. two hundred sixty four feet to a bound; thence
by Lot N° 409. N85° 28' E. five hundred fifty seven feet to the wall of
Simon Johnson D's homestead; thence by the wall, S16° 20' W. twenty
three ⁷⁰/₁₀₀ feet; S2° 45' E. seventy five feet; S27° 35' W. fifty feet; S46° 20' W
fifty feet; S40° 40' W. one hundred twenty seven feet, and still by said
wall. S33° 17' W. four ⁷⁰/₁₀₀ feet to a bound; thence by Lot N° 407. S88° 38' W.
three hundred eighty seven ⁷⁰/₁₀₀ feet to the place of commencement.

Lot N° 409. - four hundred and nine. - was drawn by
 Jesse P. Smalley. - Census. N° 245. - a minor, born September 7. 1872.

And is thus bounded and described:

Beginning at the northwesterly corner bound of Lot N° 408; thence
 by the highway, N4° 35' W. eighty one $\frac{2}{3}$ feet to a bound; and still by the
 highway, N13° 35' W. one hundred eighty two $\frac{2}{3}$ feet to a bound; thence by
 Lot N° 97, or land of Olive Ferrett, S80° 07' E. four hundred ninety eight $\frac{2}{3}$
 feet to a bound; and on the same course, by Lot N° 410, one hundred fifty
 seven $\frac{2}{3}$ feet to a bound by the homestead wall of Simon Johnson E;,
 thence by said wall, S24° 10' W. one hundred twelve $\frac{2}{3}$ feet to a bound;
 thence by Lot N° 408, S85° 25' W. five hundred fifty seven feet to the
 place of commencement.

Lot N° 410. - four hundred and ten. - was assigned to
 Olive Ferrett. - Census. N° 147.

And is thus bounded and described:

Beginning at the northeasterly corner bound of Lot N° 409,
 thence by the same, N80° 07' W. one hundred fifty seven $\frac{2}{3}$ feet to a
 bound; thence by Lot N° 97, N21° 30' E. one hundred twenty $\frac{2}{3}$ feet to a
 bound; thence by Lot N° 349, S75° 13' E. nineteen feet to a bound; thence
 by Lot N° 411, on the same course, one hundred forty $\frac{2}{3}$ feet to the wall
 of the homestead of Simon Johnson E; thence by the same, S24° 10' W.
 one hundred nine $\frac{2}{3}$ feet to the place of commencement.

Lot N° 411. - four hundred eleven. - was assigned to
 Olive Ferrett. - Census. N° 147.

And is thus bounded and described:

Beginning at the angle made by two walls on the northeast
 corner of Lot N° 410; thence by the same, N75° 15' W. one hundred forty $\frac{2}{3}$
 feet to a bound; thence by Lot N° 349, N25° 15' E. eighty two feet by the wall
 to a bound; thence by Lot N° 417 $\frac{1}{2}$, S77° 10' E. one hundred thirty four
 $\frac{2}{3}$ feet to a bound; thence by Lot N° 412, S24° 10' W. eighty four feet to
 the place of commencement.

Lot N^o 412, - four hundred twelve. - was assigned to
Abiah Diamond. - Census. N^o 172

And is thus bounded and described.

Beginning at the southeasterly corner of Lot N^o 411, where two walls meet; thence by said Lot. N^o 24 10 E. eighty four feet to a bound; thence by Lot N^o 417. S 77° 10' E. five hundred twenty three ²/₁₀₀ feet to a bound; thence by Lot N^o 413. S 12° 30' N. one hundred ninety seven ²/₁₀₀ feet to a bound; thence by land of Simon Johnson E; N 53° 45' N. two hundred forty three feet; and by said land, by the wall, N 73° 45' N. three hundred sixteen ²/₁₀₀ feet to the first mentioned bound at the corner of the place of commencement.

Lot N^o 413. - four hundred thirteen. - was assigned to
Abiah Diamond. - Census. N^o 172.

And is thus bounded and described.

Beginning at the southeasterly corner of Lot N^o 412; thence by the same, N 15° 30' E. one hundred ninety seven ²/₁₀₀ feet to a bound; thence by Lot N^o 417. S 77° 10' E. ninety six ²/₁₀₀ feet to a bound; thence by Lot N^o 15. S 38° 48' N. two hundred nineteen ²/₁₀₀ feet to the place of commencement.

Lot N^o 414. - four hundred fourteen. - was assigned to
Abiah Diamond. - Census. N^o 172.

And is thus bounded and described.

Beginning at the northeasterly corner of the Little Place, called; thence by Lot N^o 416. S 74° 45' E. three hundred nineteen ²/₁₀₀ feet to a bound; thence by Lot N^o 3. S 7° N. ninety one ²/₁₀₀ feet to a bound by the wall of the Hog Pasture; thence by the same, N 78° 16' N. two hundred thirteen ²/₁₀₀ feet to the east bar post in the bar-way leading into the said Hog Pasture; thence N 76° 30' N. by the said Pasture, ninety three ²/₁₀₀ feet; thence by the Little Place, N 3° 30' E. one hundred eight ²/₁₀₀ feet to the place of commencement.

Lot N^o 415. - Four hundred fifteen. - was assigned to
Abiah Diamond. - Census N^o 172.

And is thus bounded and described.

Beginning at Menamoha Pond, where the Hog Pasture wall,
or water fence about the same; thence by the fence, or wall, N 75° W, thirty
three feet; S 44° W, sixteen ⁷/₁₀ feet; S 87° 30' W, one hundred three ³/₁₀ feet; and
still by said wall, N 78° 06' W, one hundred thirteen ⁷/₁₀ feet to a bound;
thence by Lot N^o 3, N 13° E, eighty eight ⁴/₁₀ feet to a bound; thence by
Lot N^o 416, S 77° 36' E, about two hundred fifty feet to the said Pond;
thence southerly, by the same, to the place of commencement.

Lot N^o 416. - Four hundred sixteen. - was drawn by
Charles Frederick Thompson. - Census N^o 247. - a minor, born May 6, 1872.

And is thus bounded and described.

Beginning at a bound by Menamoha Pond; thence N 77° 36' W,
by Lot N^o 415, about two hundred fifty feet to a bound; thence on the
same course, by Lot N^o 3, two hundred eighty seven ⁷/₁₀ feet to a bound;
thence by Lot N^o 414, N 74° 45' W, three hundred nineteen ⁷/₁₀ feet to a
corner of the Little Place wall; thence by the same, N 73° 30' W, one hun-
dred fifty four feet to a stone bound; thence by Lot N^o 417, N 17° 25' E,
two hundred seventy nine ⁷/₁₀ feet to a bound; thence by Lot N^o 418,
S 73° 35' E, nine hundred sixty ⁷/₁₀ feet to a bound; and on the same
course to the Pond; thence by the same southerly, to the place of
commencement.

Lot N^o 417. - Four hundred seventeen. - was drawn by
Olga Ann Johnson. - Census N^o 185. - a minor, born January 7, 1869.

And is thus bounded and described.

Beginning at a bound by the Little Place, so called, or
Lot N^o 13; thence by the same, N 77° 10' W, two hundred four ⁷/₁₀ feet to
a bound; thence on the same course, by Lot N^o 413, ninety six ⁷/₁₀ feet
to a bound; and still on the same course, N 77° 10' W, five hundred twenty
three ⁷/₁₀ feet to a bound; thence by Lot N^o 417 1/2, N 17° 25' E, three hun-

thence forty four $\frac{38}{100}$ feet to a bound; thence by Lot N^o 419. S 72° 35' E. eight hundred twenty three $\frac{20}{100}$ feet to a bound; thence by Lot N^o 418. S 17° 25' W. two hundred seventy nine $\frac{70}{100}$ feet to the first mentioned bound, or place of commencement.

Lot N^o 417 1/2, - four hundred seventeen and a half - was drawn by John W. Belair, - Census N^o 29, - a minor, born August 26, 1859.

and is thus bounded and described:

Beginning at a bound by the wall between the East Pasture and the Middle Place, being the northwesterly corner bound of Lot N^o 411; thence by said wall, or Lot N^o 330. N 35° 15' E, one hundred twenty eight $\frac{40}{100}$ feet; N 14° 34' E, eighty one $\frac{70}{100}$ feet, and still by the same, N 41° 13' E, one hundred fifty six $\frac{60}{100}$ feet to a bound; thence by Lot N^o 419. S 72° 35' E, sixty one $\frac{70}{100}$ feet to a bound; thence by Lot N^o 417. S 17° 25' W. three hundred forty four $\frac{70}{100}$ feet to a bound; thence by Lot N^o 411. N 77° 10' W. one hundred thirty four $\frac{70}{100}$ feet to the first mentioned bound, or place of commencement.

Lot N^o 418, - four hundred eighteen - was assigned to Grace J. Smalley, - Census N^o 250, - a minor, born March 4, 1875.

and is thus bounded and described:

Beginning at the southeasterly corner bound of Lot N^o 419; thence by the same, N 17° 25' E, two hundred sixty four feet to a bound; thence by Lot N^o 420. S 72° 35' E, nine hundred twenty six $\frac{70}{100}$ feet to a bound; and on the same course, thirty seven feet more to the waters of Menamsha Pond; thence by the Pond southwesterly, to Lot N^o 416; thence by the same, N 72° 35' W. nine hundred sixty $\frac{70}{100}$ feet to the first mentioned bound, or the place of commencement.

Lot N^o 419. - four hundred nineteen. - was assigned to Joseph S. Anthony. - Census N^o 92.

And is thus bounded and described:

Beginning at the easterly corner bound of Lot N^o 417, thence by the same N 72° 35' W. eight hundred twenty three ²/₁₀₀ feet to a bound; and on the same course by Lot N^o 417 1/2, sixty one ²/₁₀₀ feet to a bound by the wall; thence by the wall, or Lot N^o 354, N 41° 13' E, eight ²/₁₀₀ feet; N 4° E, one hundred sixty two feet to a bound; and on in the same direction by the wall, or Lot N^o 351, one hundred one ²/₁₀₀ feet to a bound; thence by Lot N^o 421, S 72° 35' E, nine hundred forty one ²/₁₀₀ feet to a bound; thence by Lot N^o 418, S 17° 35' W, two hundred sixty four feet to the first mentioned bound, or the place of commencement.

Reserving, however, any right or rights to feat on the premises, that may justly belong to any person, or persons, to them, their heirs and assigns.

For Affidavit see Book 279 Page 589

Lot N^o 420. - four hundred twenty - was assigned to Lydia G. Jerrett. - Census N^o 337. - a minor, born October 5, 1875.

And is thus bounded and described:

Beginning at the southeasterly corner bound of Lot N^o 431, thence by the same N 17° 35' E two hundred sixty four feet to a bound; thence by Lot N^o 431, S 72° 35' E, four hundred seventy three feet to a bound; thence on the same course, by the same lot, two hundred thirty nine ²/₁₀₀ feet to a bound; then on the same course, one hundred ninety feet more to the waters of Menamoha Pond; then by the Pond southeasterly, to Lot N^o 418, thence by the same, N 72° 35' W, nine hundred sixty three ²/₁₀₀ feet to the first mentioned bound, or the place of commencement.

The parents of this child, Josiah Jerrett and Mary C. Jerrett say her true name is Olive Songene Jerrett, and under name she will hold this lot.

Lot N^o 431. - four hundred twenty one. - was drawn by Simon Johnson Irvine. - Census N^o 7. - a minor, born February 11, 1887.

And is thus bounded and described:

Beginning at the easterly corner of Lot N^o 419; thence by the same, N 72° 35' W, nine hundred forty one ²/₁₀₀ feet to a bound by the wall

thence by the wall, or Lot N° 337. N 4° E. seventeen $\frac{3}{4}$ feet to a bound.
 thence by Lot N° 457 $\frac{1}{2}$. N 17° 25' E. two hundred forty seven $\frac{3}{4}$ feet to a
 bound; thence by Lot N° 423. S 73° 35' E. nine hundred forty six feet
 to a bound; thence by Lot N° 420. S 17° 25' W. two hundred sixty four
 feet to the first mentioned bound, or place of commencement.

Lot N° 422, - four hundred twenty two, - was assigned to
 Jennie Vanderhoop. - Census N° 253. - a minor, born November 11, 1875.
 And is thus bounded and described:

Beginning at the southeasterly corner bound of Lot N° 423.
 thence by the same, N 17° 25' E. two hundred sixty four feet to a bound.
 thence by Lot N° 424. S 73° 35' E. four hundred seventy three feet to a bound.
 then on the same course, by the same lot, two hundred forty seven $\frac{3}{4}$
 feet to a bound; then on the same course, two hundred feet more to
 Mesamoha Pond; then by the Pond, southwesterly to Lot N° 420.
 thence by the same, N 72° 35' W. nine hundred two $\frac{3}{4}$ feet to the first
 mentioned bound, or the place of commencement.

Lot N° 423, - four hundred twenty three, - was drawn by
 Rosetta Ellis Diamond. - Census N° 174. - a minor, born July 15, 1862.

And is thus bounded and described:

Beginning at the easterly corner bound of Lot N° 421; thence by
 the same, N 72° 35' W. nine hundred forty six feet to a bound;
 thence by Lot N° 457 $\frac{1}{2}$. N 17° 25' E. two hundred sixty four feet to a
 bound; thence by Lot N° 427. S 73° 35' E. four hundred seventy three feet
 to a bound; and on the same course, by Lot N° 426, four hundred
 seventy three feet to a bound; thence by Lot N° 422. S 17° 25' W. two
 hundred sixty four feet to the first mentioned bound, or place
 of commencement.

Lot N^o 424, - four hundred twenty four, - was drawn by Rachel C. Francis, - Census N^o 238.

And is thus bounded and described:

Beginning at the southeasterly corner bound of Lot N^o 426; thence by the same, N 17° 25' E, two hundred sixty four feet to a bound thence by Lot N^o 423, S 73° 35' E, four hundred seventy three feet to a bound then on the same course, by the same lot, three hundred forty seven feet to a bound; then on the same course, one hundred forty feet more to Menamoha Pond; then by the Pond, southwesterly to Lot N^o 422, thence by the same, N 73° 35' W, nine hundred twenty $\frac{35}{100}$ feet to the first mentioned bound, or the place of commencement.

Lot N^o 423, - four hundred twenty five, - was assigned to Mary C. Anthony, - Census N^o 91.

And is thus bounded and described:

Beginning at the northerly corner bound of Lot N^o 424; thence by Lot N^o 426, N 17° 25' E, two hundred sixty four feet to a bound; thence by Lot N^o 423, S 73° 35' E, four hundred seventy three feet to a bound; thence on the same course, by the same lot, three hundred eighty four $\frac{50}{100}$ feet to a bound; then on the same course, one hundred fourteen feet more to Menamoha Pond; then by the Pond, southwesterly, to Lot N^o 424; thence by the same, N 73° 35' W, nine hundred sixty feet to the first mentioned bound, or place of commencement.

Lot N^o 426, - four hundred twenty six, - was drawn by Croombs Washington Corsey, - Census N^o 110

And is thus bounded and described:

Beginning at the easterly corner bound of Lot N^o 423; thence by the same, N 73° 35' W, four hundred seventy three feet to a bound; thence by Lot N^o 427, N 17° 25' E, five hundred twenty eight feet to a bound; thence by Lot N^o 424, S 73° 35' E, four hundred seventy three feet to a bound; thence by Lot N^o 428, S 17° 25' W, two hundred sixty four feet to a bound; thence by Lot N^o 424, S 17° 25' W, two hundred sixty four feet to the first mentioned bound, or place of commencement.

Lot N^o 427. - Four hundred twenty seven. - was drawn by
Mary Ellen Peters. - Census N^o 187. - a minor, born December 17. 1866.

And is thus bounded and described:

Beginning at the westerly corner of Lot N^o 426; thence by Lot
N^o 423. N72° 35' W. four hundred seventy three feet to a bound; thence by
Lot N^o 437. N17° 25' E. two hundred fourteen feet to a bound; thence on
the same course, by Lot N^o 429. three hundred fourteen feet to a bound;
thence by Lot N^o 433. S72° 35' E. four hundred seventy three feet to a bound;
thence by Lot N^o 426. S17° 25' W. five hundred twenty eight feet to the
first mentioned bound, or place of commencement.

Lot N^o 428. - Four hundred twenty eight. - was drawn by
Rebecca Jane Manning. - Census N^o 136. - a minor, born May 15. 1860.

And is thus bounded and described:

Beginning at the easterly corner bound of Lot N^o 437; thence by
the same, N72° 35' W. four hundred seventy three feet to a bound; thence
by Lot N^o 429. N17° 25' E. one hundred thirty one feet to a bound; thence by
Lot N^o 2. S64° 30' E. forty five ²/₁₀ feet to a bound; thence by same lot. N60° E.
three hundred eighteen ⁴/₁₀ feet to a bound; thence by the same lot. N18° W.
eighty three feet to a bound; and still by Lot N^o 2. S36° 30' W. three hun-
dred forty ²/₁₀ feet to a bound; thence by Lot N^o 429. N17° 25' E. four
hundred seventeen ²/₁₀ feet to a bound; thence by Lot N^o 432. S72° 35' E.
four hundred seventy three feet to a bound; thence by Lot N^o 433.
S17° 25' W. two hundred sixty four feet to a bound; thence on the same
course, by Lot N^o 427. three hundred fourteen feet to the first mentioned
bound, or the place of commencement.

Lot N^o 429. - Four hundred twenty nine. - was drawn by
Samuel Peters jr. - Census N^o 106.

And is thus bounded and described:

Beginning at a bound by the wall between East Pasture and
the Middle Place; then by the same, or Lot N^o 336. N42° 30' W. thirty
nine ²/₁₀ feet to an angle; thence N46° 15' W. by the same, eighty nine ²/₁₀

feet; and on the same course, by Lot N° 227, seventy $\frac{2}{100}$ feet to a bound; thence by Lot N° 227, N72° 20' W, one hundred sixty feet to a bound; thence by Lot N° 430, N21° 19' E, eight hundred twenty seven feet to a bound; thence by Lot N° 431, S71° 05' E, two hundred seventy eight $\frac{8}{100}$ feet to a bound; thence by Lot N° 432, S17° 25' W, two hundred ninety two $\frac{4}{100}$ feet to a bound; and on the same course, by Lot N° 428, four hundred seventeen $\frac{3}{100}$ feet to a bound; thence by Lot N° 2, S38° 30' W, thirty four $\frac{2}{100}$ feet to a bound; and by the same lot, S64° 30' E, twenty one $\frac{8}{100}$ feet to a bound; thence by Lot N° 428, S17° 25' W, one hundred thirty one feet to a bound; and on the same course, by Lot N° 451, thirty nine $\frac{43}{100}$ feet to the first mentioned bound, or the place of commencement.

Lot N° 430. - Four hundred thirty. - was drawn by
Abraham S. Cooper. - Census. N° 64.

And is thus bounded and described:

Beginning at a bound by the wall between East Pasture and the Middle Place; thence by the wall, or Lot N° 227, S66° 20' W, one hundred twenty two $\frac{18}{100}$ feet to a bound; and on the same course, by Lot N° 335, thirty nine $\frac{82}{100}$ feet; N35° 30' W, eighty three feet; N78° 30' W, twenty five feet to a corner of the wall; thence still by Lot N° 335, N16° 10' E, seventeen $\frac{9}{100}$ feet to a bound; thence by Lot N° 339, on the same course, eighty one $\frac{70}{100}$ feet; N42° W, thirty three $\frac{7}{100}$ feet to a bound, and still by Lot N° 339, N30° E, one hundred seven $\frac{9}{100}$ feet to a bound by the wall; thence by Lot N° 339, N30° E, six hundred eighty two $\frac{2}{100}$ feet to a bound; thence by Lot N° 431, S71° 05' E, one hundred twenty seven $\frac{4}{100}$ feet to a bound; thence by Lot N° 429, S21° 19' W, eight hundred twenty seven feet to the first mentioned bound, or place of commencement.

Lot N° 431. - four hundred thirty one. - was drawn by
Abiah N. Cooper. - Census. N° 52.

And is thus bounded and described:

Beginning at the northeasterly corner bound of Lot N° 429; thence by the same, N71° 05' W, two hundred seventy eight $\frac{8}{100}$ feet to the northeasterly

corner bound of Lot N^o 430; thence by the same, N71° 35' W. one hundred twenty seven $\frac{2}{3}$ feet to land of Alvin Manning; and then by the same, N31° 25' E. seven hundred seventy seven feet to a bound; thence by Lot N^o 431 $\frac{1}{2}$, S72° 35' E. two hundred eighteen $\frac{2}{3}$ feet to Lot N^o 441; thence by the same, S17° 25' W. five hundred twenty eight feet to the westerly corner bound of Lot N^o 432; thence by the same, S17° 35' W. two hundred thirty five $\frac{2}{3}$ feet to the first mentioned bound, or place of commencement.

Lot N^o 431 $\frac{1}{2}$. - four hundred thirty one and a half. - as drawn by
 Thirza R. Cole. - Census. N^o 214.

And is thus bounded and described:

Beginning at the northeasterly corner bound of Lot N^o 431; thence by the same, N72° 35' W. two hundred eighteen $\frac{2}{3}$ feet to land of Alvin Manning; thence by the same, N31° 25' E. three hundred fifty two feet to a bound; thence by Lot N^o 433, S77° 10' E. one hundred thirty five $\frac{2}{3}$ feet to Lot N^o 442; thence by the same, S17° 25' W. three hundred fifty one $\frac{2}{3}$ feet to the first mentioned bound, or place of commencement.

Lot N^o 432. - four hundred thirty two. - was drawn by
 Abby Ann Vanderhoop. - Census. N^o 79.

And is thus bounded and described:

Beginning at the easterly corner bound of Lot N^o 428; thence by the same, N72° 35' W. four hundred seventy three feet to Lot N^o 429; thence by the same, N17° 25' E. two hundred ninety two $\frac{2}{3}$ feet to the southerly corner bound of Lot N^o 431; thence by the same, N17° 25' E. two hundred thirty five $\frac{2}{3}$ feet to the westerly corner bound of Lot N^o 441; thence by the same, S72° 35' E. four hundred seventy three feet to Lot N^o 440; thence by the same, S17° 25' W. two hundred sixty four feet, and by Lot N^o 433, S17° 25' W. two hundred sixty four feet to the first mentioned place of commencement.

Lot N° 433. - four hundred thirty three. - was drawn by
John Prosper Vanderhoop. - Census. N° 78.

And is thus bounded and described:

Beginning at the easterly corner bound of Lot N° 427. thence by the same. N 72° 35' W. four hundred seventy three feet to Lot N° 428. thence by the same. N 17° 25' E. two hundred sixty four feet; and by Lot N° 432. N 17° 25' E. two hundred sixty four feet to the westerly corner bound of Lot N° 440. thence by the same. S 73° 35' E. four hundred seventy three feet to the northerly corner bound of Lot N° 434. thence by the same. S 17° 25' W. five hundred twenty eight feet to the first mentioned bound, or place of commencement.

Lot N° 434. - four hundred thirty four. - was drawn by
Aaron H. Cooper. - Census. N° 53. - a minor. born April 16. 1857.

and is thus bounded and described:

Beginning at the easterly corner bound of Lot N° 436. thence by the same. N 72° 35' W. four hundred seventy three feet to the southerly corner bound of Lot N° 433. thence by the same. N 17° 25' E. five hundred twenty eight feet to the westerly corner bound of Lot N° 439. thence by the same. S 73° 35' E. four hundred seventy three feet to Lot N° 436. thence by the same. S 17° 25' W. two hundred sixty four feet. and by Lot N° 435. S 17° 25' W. two hundred sixty four feet to the first mentioned bound, or place of commencement.

Lot N° 435. - four hundred thirty five. - was assigned to
Lyons Manning. - Census. N° 258. - a minor. born December 1875.

And is thus bounded and described:

Beginning at a bound by Menamoha Pond. being the easterly bound of Lot N° 423. thence by said lot. N 72° 35' W. one hundred fourteen feet to a bound, and still by said lot. N 72° 35' W. three hundred eighty four feet to a bound; and by the same lot, on the same course, four hundred seventy three feet to the southerly corner bound of Lot N° 434. thence by the same. N 17° 24' E. two hundred sixty four feet to the westerly corner bound of Lot N° 436. thence by the same. S 73° 35' E. four hundred

seventy three feet to a bound; and on the same course, three hundred ninety nine $\frac{2}{3}$ feet to a bound; and still by Lot N^o 436, on the same course, one hundred five feet to a bound, or to the said Pond; thence by the Pond, southwesterly, to the place of commencement.

Lot N^o 436. Four hundred thirty six. - was assigned to Jane Cook Manning. - Conses. N^o 254. - a minor, born June 6. 1876.

And is thus bounded and described:

Beginning at a bound by Menamoha Pond, being the easterly corner bound of Lot N^o 435; thence by said lot, N72°35'W. one hundred and five feet to a bound; and still by said lot, N72°35'W. three hundred ninety nine $\frac{2}{3}$ feet to a bound; and by the same lot, on the same course, four hundred seventy three feet to a bound by Lot N^o 434; and then by the same, N17°35'E. two hundred sixty four feet to the westerly corner bound of Lot N^o 437; thence by the same, S72°35'E. four hundred seventy three feet to a bound; and on the same course, five hundred fourteen $\frac{2}{3}$ feet to a bound; and still by Lot N^o 437, on the same course, one hundred fifteen feet to a bound, or to the said Pond; thence by the Pond, southwesterly, to the place of commencement.

Lot N^o 437. - Four hundred thirty seven. - was assigned to Harrison Lorenzo Vanderhoop. - Conses. N^o 255. - a minor, born February 19. 1877.

And is thus bounded and described:

Beginning at a bound by Menamoha Pond, being the easterly bound of Lot N^o 436; thence by said lot, N72°35'W. one hundred fifteen feet to a bound; and still by said lot, N72°35'W. four hundred fourteen $\frac{2}{3}$ feet to a bound; and by the same lot, on the same course, four hundred seventy three feet to the southerly corner bound of Lot N^o 438; thence by the same, N17°35'E. two hundred sixty four feet to the westerly corner bound of Lot N^o 438; thence by the same, S72°35'E. four hundred seventy three feet to a bound; and on the same course, three hundred forty nine $\frac{2}{3}$ feet to a bound; and still by Lot N^o 438, on the same

course, one hundred forty four feet to a bound, or to the said Pond, thence by the Pond, southwesterly, to the place of commencement.

Lot N° 438. - four hundred thirty eight. - was drawn by Sophie Belain. - Census. N° 24.

and is thus bounded and described:

Beginning at a bound by Menamoka Pond, being the easterly bound of Lot N° 437; thence by said lot, N 72° 35' W. one hundred forty four feet to a bound; and still by said lot, N 72° 35' W. three hundred forty nine $\frac{40}{100}$ feet to a bound; and by the same lot, on the same course, four hundred seventy three feet to a bound by Lot N° 439; thence by the same, N 17° 25' E. two hundred sixty four feet to the westerly corner bound of Lot N° 443; thence by the same, S 72° 35' E. four hundred seventy three feet to a bound; and on the same course, three hundred thirty two $\frac{70}{100}$ feet to a bound; and still by Lot N° 443; on the same course, one hundred fifty feet to a bound, or to said Pond; thence by the Pond, southwesterly, to the place of commencement.

Lot N° 439. - four hundred thirty nine. - was drawn by Samuel Johnson Anthony. - Census. N° 96. - a minor, born April 13. 1860.

and is thus bounded and described:

Beginning at the easterly corner bound of Lot N° 434; thence by the same, N 72° 35' W. four hundred seventy three feet to the southerly corner bound of Lot N° 440; thence by the same, N 17° 25' E. five hundred twenty eight feet to the westerly corner bound of Lot N° 444; thence by the same, S 72° 35' E. four hundred seventy three feet to the northerly corner bound of Lot N° 438; thence by the same, S 17° 25' W. two hundred sixty four feet, and on the same course, by Lot N° 437, two hundred sixty four feet to the first mentioned bound, or place of commencement.

Lot N^o 440. - Four hundred forty. - was drawn by
Lydia Mingo. - Census. N^o 98.

And is thus bounded and described:

Beginning at the easterly corner bound of Lot N^o 433; thence
by the same, N 72° 35' W. four hundred seventy three feet to a bound
by Lot N^o 432; thence by the same, N 17° 25' E. two hundred sixty four
feet, and by Lot N^o 441, on the same course, two hundred sixty four
feet to the westerly corner bound of Lot N^o 443; thence by the same,
S 72° 35' E. four hundred seventy three feet to the southerly corner
bound of Lot N^o 439; thence by the same, S 17° 25' W. five hundred
twenty eight feet to the first mentioned bound, or the place of
commencement.

Lot N^o 441. - Four hundred forty one. - was drawn by
James Mansley. - Census. N^o 193.

And is thus bounded and described:

Beginning at the easterly corner bound of Lot N^o 433; then
by the same, N 72° 35' W. four hundred seventy three feet to a bound by
Lot N^o 431; thence by the same, N 17° 25' E. five hundred twenty eight
feet to the southerly corner bound of Lot N^o 442; thence by the same,
S 72° 35' E. four hundred seventy three feet to a bound by Lot N^o 443;
thence by the same, S 17° 25' W. two hundred sixty four feet, and by
Lot N^o 440, on the same course, two hundred sixty four feet to the
first mentioned bound, or place of commencement.

Lot N^o 442. - four hundred forty two. - was drawn by
Ferdinand Frances Cook. - Census. N^o 177.

And is thus bounded and described:

Beginning at the easterly corner bound of Lot N^o 441. thence by the
same, N 72° 35' W. four hundred seventy three feet to the southerly corner
bound of Lot N^o 431 1/2; thence by the same, N 17° 25' E. three hundred
fifty one 1/2 feet, and by Lot N^o 453, on the same course, one hundred
seventy six 1/2 feet to the westerly corner bound of Lot N^o 439.

For affidavit
see Book 282
Page 242

thence by the same, $S72^{\circ}35'E$. four hundred seventy three feet to a bound
by Lot N^o 448; thence by the same, $S17^{\circ}25'W$. two hundred sixty four feet,
and by Lot N^o 443, on the same course, two hundred sixty four feet to
the first mentioned bound, or place of commencement.

Lot N^o 443. - four hundred forty three. - was drawn by
Georgiana C. Powell. - Census. N^o 57.

And is thus bounded and described:

Beginning at the easterly corner bound of Lot N^o 440; thence by
the same, $N72^{\circ}35'W$. four hundred seventy three feet to a bound by Lot N^o 441;
thence by the same, $N17^{\circ}25'E$. two hundred sixty four feet, and by Lot
N^o 442, on the same course, two hundred sixty four feet to the westerly
corner bound of Lot N^o 448; thence by the same, $S72^{\circ}35'E$. four hun-
dred seventy three feet to the northerly corner bound of Lot N^o 444;
thence by the same, $S17^{\circ}25'W$. four hundred twenty eight feet, or to
the first mentioned bound, or place of commencement.

Lot N^o 444. - four hundred forty four. - was drawn by
William C. Mingo. - Census. N^o 99. - a minor, born February 19. 1862.

And is thus bounded and described:

Beginning at the easterly corner bound of Lot N^o 439, thence
by the same, $N72^{\circ}35'W$. four hundred seventy three feet to the southerly
corner bound of Lot N^o 443; thence by the same, $N17^{\circ}25'E$. five hundred
twenty eight feet to the westerly corner bound of Lot N^o 447; thence
by the same, $S72^{\circ}35'E$. four hundred seventy three feet to the northerly
corner bound of Lot N^o 446; thence by the same, $S17^{\circ}25'W$. two hundred
sixty four feet, and by Lot N^o 443, on the same course, two hundred sixty
four feet to the first mentioned bound, or place of commencement.

Lot N^o 443. - Four hundred forty five. - was drawn by
 Tristram Weeks, Jr. - Census, N^o 300.

And is thus bounded and described:

Beginning at a bound by Menamsha Pond, being the easterly
 bound of Lot N^o 438; thence by the same, N73° 33' W, one hundred fifty
 feet to a bound; and still by said lot, N72° 33' W, three hundred thirty
 two ⁷/₁₀ feet to a bound; and by the same lot, in the same course, four
 hundred seventy three feet to the southerly corner bound of Lot N^o 444;
 thence by the same, N17° 25' E, two hundred sixty four feet to the westerly
 corner bound of Lot N^o 446; thence by the same, S72° 33' E, about ten hun-
 dred and twenty feet, or to said Pond; and then by the Pond, southwesterly
 to the first mentioned bound, or place of commencement.

Lot N^o 446. - Four hundred forty six. - was drawn by
 Alongo Belain. - Census, N^o 317.

And is thus bounded and described:

Beginning at a bound by the Pond known as Menamsha Pond,
 being the easterly bound of Lot N^o 443; thence by the same, N72° 33' W,
 about ten hundred and twenty feet, or to a bound by Lot N^o 444; thence
 by the same, N17° 25' E, two hundred sixty four feet to the westerly cor-
 ner bound of Lot N^o 432; thence by the same, S72° 33' E, twelve hundred
 seventeen ⁷/₁₀ feet to a bound on the bog line, or line of Strawberry lands;
 thence by the bog line, S40° 05' E, thirteen ⁷/₁₀ feet to a bound by said Pond;
 thence by the Pond, southwesterly, to the place of commencement.

Lot N^o 447. - Four hundred forty seven. - was drawn by
 Ada May Devine. - Census, N^o 9. - a minor, born June 20, 1861.

And is thus bounded and described:

Beginning at the easterly corner bound of Lot N^o 444; thence by
 the same, N72° 33' W, four hundred seventy three feet to the southerly
 corner bound of Lot N^o 448; thence by the same, N17° 25' E, five hundred
 twenty eight feet to a bound by Lot N^o 449; thence by the same, S72° 33' E,
 four hundred seventy three feet to a bound of Lot N^o 450; thence by the same

S17°25'W. two hundred sixty four feet. and by Lot N° 452. on the same course two hundred sixty four feet to the first mentioned bound or the place of commencement.

Lot N° 448. - four hundred forty eight. - was drawn by Samuel Smalley. - Census. N° 84.

And is thus bounded and described:

Beginning at the easterly corner bound of Lot N° 443: thence by the same, N72°35'W. four hundred seventy three feet to a bound by Lot N° 442; thence by the same, N17°25'E. two hundred sixty four feet, and on the same course, by Lot N° 450. two hundred sixty four feet to the westerly corner bound of Lot N° 449; thence by the same, S72°35'E. four hundred seventy three feet to the northerly corner bound of Lot N° 447; thence by the same, S17°25'W. five hundred twenty eight feet to the first mentioned bound, or place of commencement.

Lot N° 449. - four hundred forty nine. - was drawn by Priscilla R. Hambley. - Census. N° 158. - a minor. born December 22. 1866.

And is thus bounded and described:

Beginning at the easterly corner bound of Lot N° 447: then by the same, N72°35'W. four hundred seventy three feet, and on the same course, by Lot N° 448. four hundred seventy three feet to a bound by Lot N° 450; then by the same, N17°25'E. two hundred sixty four feet to the westerly corner bound of Lot N° 716; thence by the same, S72°35'E. two hundred sixty eight ²/₃ feet; and on the same course, by Lot N° 715. six hundred fifty ²/₃ feet to a bound on the bog line, or line of cranberry lands; thence by the bog line, S40°05'E. thirty two ²/₃ feet to the northerly corner bound of Lot N° 456; thence by the same, S17°25'W. two hundred forty six ⁵⁰/₁₀₀ feet to the first mentioned bound, or place of commencement.

Lot N° 450. - four hundred fifty - was drawn by
Susannah F. Cooper. - Census. N° 63.

And is thus bounded and described:

Beginning at the easterly corner bound of Lot N° 449; thence
by the same, N 72° 35' W. four hundred seventy three feet to the southe-
rly corner bound of Lot N° 454; thence by the same, N 17° 25' E. five
hundred twenty eight feet to the westerly corner bound of Lot N° 719;
thence by the same, S 72° 33' E. four hundred seventy three feet to
the northerly corner bound of Lot N° 449; thence by the same,
S 17° 25' two hundred sixty four feet, and on the same course,
by Lot N° 448, two hundred sixty four feet to the first mentioned
bound, or place of commencement.

Lot N° 451. - four hundred fifty one. - was drawn by
Robert Henry Morton. - Census. N° 137.

And is thus bounded and described:

Beginning at the easterly corner bound of Lot N° 451 1/2; thence
by the same, N 72° 35' W. two hundred fifty six ²/₁₀ feet to a bound by
the wall; thence by the wall, or by Lot N° 356, N 39° 20' W. fifty six
²/₁₀ feet; N 33° 45' W. one hundred ninety four ²/₁₀ feet, and N 62° 30' W.
twenty seven ²/₁₀ feet to the southerly corner bound of Lot N° 439; thence
by the same, N 17° 35' E. thirty nine ²/₁₀ feet to the westerly corner
bound of Lot N° 428; thence by the same, S 72° 33' E. four hundred
seventy three feet to a bound by Lot N° 427; thence by said lot, S 17° 25' W.
two hundred fourteen feet to the first mentioned bound, or
place of commencement.

Lot N° 451 1/2. - four hundred fifty one and a half. - was drawn by
Martha R. Cooper. - Census. N° 63

And is thus bounded and described:

Beginning at a bound by the wall which separates the East
Pasture from the Middle Place, and adjoining Lot N° 387; thence by
the same, N 4° E. one hundred and four ²/₁₀ feet, and N 16° 30' W. sixty one

... feet to a bound, thence by Lot N° 306. N16° 30' W. forty six ²⁵/₁₀₀ feet; N4° 30' W. sixty two feet; N8° W. two hundred forty four feet; and N89° 20' W. sixty two feet to a bound; thence by Lot N° 451. S72° 35' E. two hundred fifty six ²⁵/₁₀₀ feet to the northerly corner bound of Lot N° 423; thence by the same S17° 25' W. two hundred sixty four feet, and on the same course, by Lot N° 421. two hundred forty seven ²⁵/₁₀₀ feet to the first mentioned bound, or place of commencement.

Lot N° 452. - four hundred fifty two. - was drawn by Charlotte P. Huskins. - Census. N° 43.

And is thus bounded and described:

Beginning at a bound of Lot N° 446. distant from Menamoha Pond, on the bog line. thirteen ²⁵/₁₀₀ feet; thence by said lot. N72° 35' W. twelve hundred seventeen ²⁵/₁₀₀ feet to the southerly corner bound of Lot N° 447; thence by the same. N17° 25' E. two hundred sixty four feet to the westerly corner bound of Lot N° 456; thence by the same. S72° 35' E. eight hundred and two ²⁵/₁₀₀ feet to a bound on the line of the cranberry lands; thence by said bog line. S48° 15' E. four hundred ninety one ²⁵/₁₀₀ feet to the first mentioned bound, or place of commencement.

Lot N° 453. - four hundred fifty three. - was drawn by Elizabeth Weeks. - Census. N° 199.

And is thus bounded and described:

Beginning at the easterly corner bound of Lot N° 454; thence by the same. N72° 35' W. four hundred seventy three feet to the southerly corner bound of Lot N° 458; thence by the same. N17° 25' E. five hundred twenty eight feet to the westerly corner bound of Lot N° 718; thence by the same. S72° 35' E. two hundred ninety eight ²⁵/₁₀₀ feet; and on the same course, by Lot N° 717. one hundred seventy four ²⁵/₁₀₀ feet to the northerly corner bound of Lot N° 720; thence by the same. S17° 25' W. two hundred sixty four feet; and on the same course, by Lot N° 719. two hundred sixty four feet to the first mentioned bound, or place of commencement.

Lot N° 434. - four hundred fifty four. - was drawn by
Susan M. Manning. - Census N° 130. - @ minor. born May 28, 1868.

And is thus bounded and described:

Beginning at the easterly corner bound of Lot N° 455: thence by
the same, N 72° 35' W. four hundred seventy three feet to the southerly
corner bound of Lot N° 457: thence by the same, N 17° 25' E five hun-
dred twenty eight feet to the westerly corner bound of Lot N° 458;
thence by the same, S 72° 35' E. four hundred seventy three feet to the
northerly corner bound of Lot N° 450; thence by the same,
S 17° 35' W. five hundred twenty eight feet to the first men-
tioned bound, or place of commencement.

Lot N° 455. - four hundred fifty five. - was assigned to
Alvin Manning. - Census N° 138.

And is thus bounded and described:

Beginning at the easterly corner bound of Lot N° 431 1/2: thence by
the same, N 77° 10' W. one hundred thirty five ²/₁₀₀ feet to the corner bound
of land of Alvin Manning; thence by said Manning's land, N 77° 10' W.
four hundred and two feet, N 33° W. thirty three feet, N 38° 30' W. one
hundred fifty five ²/₁₀₀ feet; S 61° 15' W. one hundred seven ²/₁₀₀ feet; N 53° W.
one hundred sixty five feet; N 88° W. two hundred fourteen ²/₁₀₀ feet;
N 57° 35' W. five hundred fifty nine ²/₁₀₀ feet to a bound by Lot N° 463;
thence by the same, N 45° 36' E. twenty five ²/₁₀₀ feet to the westerly corner
bound of Lot N° 462; thence by the same, S 72° 35' E. six hundred ninety
two ²/₁₀₀ feet; and on the same course, by Lot N° 457, four hundred seventy
three feet; and still on the same course by Lot N° 454, four hundred sev-
enty three feet to the northerly corner bound of Lot N° 444; thence by
the same, S 17° 35' W. one hundred seventy six ²/₁₀₀ feet to the first
mentioned bound, or place of commencement.

Lot N° 456. - four hundred fifty six. - was drawn by Lydia C. Nebquist. - Census N° 18.

And is thus bounded and described:

Beginning at the northeasterly corner of Lot N° 452; thence by the same, N 72° 38' W, eight hundred and two ⁷/₁₀ feet to a bound by Lot N° 447; thence by the same, N 17° 25' E, two hundred sixty four feet to the southerly corner bound of Lot N° 449; thence by the same, N 17° 25' E, two hundred forty six ⁷/₁₀ feet to the line of the cranberry bog; thence by the bog line, S 46° 05' E, nine hundred fifty ⁷/₁₀ feet to the first mentioned bound, or place of commencement.

Lot N° 457. - four hundred fifty seven. - and drawn by Charles B. Madison. - Census N° 36.

And is thus bounded and described:

Beginning at the westerly corner bound of Lot N° 454; thence by Lot N° 458, N 72° 35' W, four hundred seventy three feet to the southerly corner of Lot N° 462; thence by the same, N 17° 25' E, five hundred twenty eight feet to the westerly corner bound of Lot N° 458; thence by the same, S 72° 35' E, four hundred seventy three feet to the northerly corner bound of Lot N° 454; thence by the same, S 17° 25' W, five hundred twenty eight feet to the first mentioned bound, or place of commencement.

Lot N° 458. - four hundred fifty eight. - was drawn by Mattie Mary Abby Johnson. - Census N° 168. - a minor, born May 23, 1863.

And is thus bounded and described:

Beginning at the easterly corner bound of Lot N° 457; thence by the same, N 72° 35' W, four hundred seventy three feet to a bound by Lot N° 462; thence by the same, N 17° 25' E, forty ⁷/₁₀ feet to Lot N° 23, or land of James Diamond; thence by the same, N 76° 45' E, three hundred twenty feet to a bound; and then N 19° 05' W, four hundred and three ⁷/₁₀ feet to the westerly corner bound of Lot N° 459; thence by the same, S 72° 35' E, four hundred thirty seven ⁷/₁₀ feet to

the northerly corner bound of Lot N° 453; thence by the same, S17° 35' W. five hundred twenty eight feet to the first mentioned bound, or place of commencement.

Lot N° 459. - four hundred fifty nine. - was drawn by Johnson Peters. - Census. N° 100

And is thus bounded and described:

Beginning at the easterly corner bound of Lot N° 458; thence by the same, N72° 30' W. four hundred seventy three $\frac{2}{3}$ feet to a bound by Lot N° 33, or land of James Diamond; thence by the same, N19° 10' W. two hundred twelve $\frac{2}{3}$ feet to a bound, and still by the same, N14° 18' E. seventy seven $\frac{2}{3}$ feet to the southerly corner bound of Lot N° 460; thence by the same, N17° 30' E. three hundred forty one $\frac{2}{3}$ feet to the westerly corner bound of Lot N° 535; thence by the same, S30° 35' E. five hundred eighty nine $\frac{2}{3}$ feet to a bound; thence by Lot N° 718, S17° 25' W. four hundred thirty one feet to the first mentioned bound, or the place of commencement.

Lot N° 460. - four hundred sixty. - was divided into two parts. The southeastern part was assigned to Abiah Diamond, and the northwestern part to James Diamond.

The southeastern part is thus bounded and described:

Beginning at the easterly corner bound of Lot N° 33, or land of James Diamond; thence by the same, N60° 10' W. four hundred seventy nine $\frac{2}{3}$ feet to a bound; and thence, N33° 07' E. by the northwesterly part, three hundred forty three $\frac{2}{3}$ feet to a bound by Lot N° 637; thence by the same, S30° 40' E. ninety four feet; and on the same course by Lot N° 636, two hundred ninety nine $\frac{2}{3}$ feet to the northerly corner bound of Lot N° 459; thence by the same, S17° 30' W. three hundred forty one $\frac{2}{3}$ feet to the first mentioned bound, or place of commencement.

The northwestern part is thus bounded and described:
 Beginning at the westerly corner bound of the other part of the lot; thence by Lot N^o 23, or land of James Diamond, N 88° 45' W, three hundred sixty three ¹/₂ feet to a bound; thence by Lot N^o 467, N 36° 15' E, three hundred thirty ¹/₂ feet to a bound; thence by Lot N^o 638, S 58° 45' E, one hundred eighty three feet; and on the same course, by Lot N^o 637, one hundred fifty five feet to a bound; thence by the other part of the lot, S 32° 01' W, three hundred forty three ¹/₂ feet to the first mentioned bound, or place of commencement.

Lot N^o 461. - four hundred sixty one. - was assigned to James Diamond. - Census N^o 171.

And is thus bounded and described:

Beginning at the southerly corner bound of Lot N^o 466; thence by Lot N^o 23, or land of James Diamond, S 63° E, four hundred seventeen ¹/₂ feet to a bound; thence by Lot N^o 462, S 76° 45' W, three hundred and eight ¹/₂ feet to a bound; thence by Lot N^o 463, N 14° 20' W, two hundred seventy six ¹/₂ feet to the first mentioned bound, or place of commencement.

Lot N^o 462. - four hundred sixty two. - was drawn by Thomas Green Cooper. - Census N^o 201

And is thus bounded and described:

Beginning at the westerly corner bound of Lot N^o 461; thence by the same, N 76° 45' E, three hundred eight ¹/₂ feet to a bound; thence on the same course, by Lot N^o 23, or land of James Diamond, three hundred fifty ¹/₂ feet to a bound; thence by Lot N^o 458, S 17° 35' W, forty ¹/₂ feet; and on the same course by Lot N^o 457, five hundred twenty eight feet to a bound; thence by Lot N^o 455, N 73° 35' W, six hundred ninety two ¹/₂ feet to a bound by Lot N^o 463; thence by the same, N 45° 56' E, two hundred sixty five ¹/₂ feet to the first mentioned bound, or place of commencement.

Lot N° 463. - Four hundred sixty three. - was drawn by
Ruth Newers. - Census N° 221. - a minor, born May 1868
And is thus bounded and described:

Beginning at the northerly corner bound of Lot N° 461. thence
by the same. S 4° 20' E. two hundred seventy six $\frac{1}{100}$ feet to a bound.
thence by Lot N° 462. S 45° 36' W. two hundred sixty five $\frac{1}{100}$ feet to a bound.
and on the same course by Lot N° 453. twenty five $\frac{1}{100}$ feet to a bound.
thence by Lot N° 162, or land of Alvin Manning S 31° 34' W. two hundred
twenty five feet; and still by the same. N 81° W. two hundred thirty five
feet to the southerly corner bound of Lot N° 464; then by the same.
N 11° 38' E. five hundred seventy nine $\frac{1}{100}$ feet to the westerly corner bound
of Lot N° 466; thence by the same. N 81° 15' E. three hundred seventy eight
 $\frac{1}{100}$ feet to the first mentioned bound, or place of commencement.

Lot N° 464. - Four hundred sixty four. - was assigned to
Thomas Manning. - Census N° 122.

And is thus bounded and described:

Beginning at the southwesterly corner bound of Lot N° 463.
thence by land of Thomas Manning. N 71° 20' W. five hundred seventy
five feet to a bound; thence by Lot N° 463. N 18° 05' E. four hundred six
 $\frac{1}{100}$ feet to a bound by Lot N° 22, or land of Abram Rodman; thence by
the same. S 55° 45' E. two hundred nine $\frac{1}{100}$ feet to top of large rock; thence
still by Lot N° 22. N 73° 20' E. three hundred seventy nine $\frac{1}{100}$ feet to the
northerly or northwesterly corner bound of Lot N° 462; thence by
the same. S 11° 38' W. five hundred seventy nine $\frac{1}{100}$ feet to the first
mentioned bound, or place of commencement.

Lot N° 465. - Four hundred sixty five. - was drawn by
Mary Ann Francis. - Census N° 180

And is thus bounded and described:

Beginning at the northwesterly corner bound of Lot N° 464. thence
by the same. S 18° 05' W. four hundred and six $\frac{1}{100}$ feet to a bound; thence
by homestead of Thomas Manning. N 71° 55' W. about six hundred seventy

Aff T. no ad

29071033

29071035

Release

29071034

eight feet or to land of Daniel Kevers; thence by the said Kevers, N 87° 44' E. six hundred forty six feet to a bound; thence by Lot N° 470, N 34° 50' E. fifty two feet to a bound of land of Abram Rodman. Lot N° 22. thence by the same, S 34° E. two hundred forty seven feet; and S 55° 45' E. one hundred twenty feet to the first mentioned bound, or place of commencement.

Lot N° 466. - Four hundred sixty six. - was drawn by Olive B. Bowyer. - Census. N° 203.

And as thus bounded and described:

Beginning at the northeasterly corner bound of Lot N° 463; thence by the same, S 81° 15' W. three hundred seventy eight feet to a corner bound of Lot N° 22; thence by the same, N 1° 30' E. three hundred fifty four feet to a corner bound of Lot N° 21; thence by the same, N 7° E. two hundred sixty four feet to a corner; thence by Lot N° 22, N 35° 33' E. two hundred fifty seven feet to a bound; thence by Lot N° 467, S 44° 20' E. one hundred thirty two feet to Lot N° 23 or homestead of James Diamond; thence by the same, S 44° 20' E. six hundred fifty seven feet to the first mentioned bound, or place of commencement.

Lot N° 467. - Four hundred sixty seven. - was assigned to James Diamond. - Census. N° 171.

And as thus bounded and described:

Beginning at a bound of Lot N° 23; thence by Lot N° 466, N 14° 20' W. one hundred thirty two feet to Lot N° 23; thence by the same, N 35° 33' E. one hundred forty one feet to a bound; and on the same course, by Lot N° 468, two hundred nineteen feet; and still on the same course, by Lot N° 469, three hundred seventy three feet; thence by Lot N° 638, S 55° 45' E. ninety six feet to a bound; thence by Lot N° 466, S 36° 18' W. three hundred thirty feet to Lot N° 23, or land of James Diamond; thence by the same, S 34° 38' W. four hundred ninety six feet to the first mentioned bound, or place of commencement.

For Affidavit
see Book 787 page 423

Lot N^o 468. - four hundred sixty eight. was assigned to
Abraham Lincoln Rodman. - Census N^o 134. - a minor, born March 16. 1870.

And is thus bounded and described:

Beginning at the northeasterly corner bound of Lot N^o 22;
thence by Lot N^o 469, S 72° 10' E, one hundred fifty three $\frac{2}{3}$ feet to a bound,
thence by Lot N^o 467, S 35° 55' W, two hundred nineteen $\frac{2}{3}$ feet to a bound in
a swamp; thence by Lot N^o 22, N 4° 30' W, two hundred twenty five $\frac{2}{3}$
feet to the first mentioned bound, or place of commencement.

Lot N^o 469. - four hundred sixty nine. - was divided into
two parts. The southeasterly part was assigned to Abraham Lincoln Rodman
and the northwesterly part to Benjamin C. Rodman.

The southeasterly part is thus bounded and described:

Beginning at the easterly corner bound of Lot N^o 468; thence by the
same, N 72° 10' W, one hundred fifty three $\frac{2}{3}$ feet to a bound; thence by
the other part of the lot, N 4° 21' E, four hundred and four $\frac{2}{3}$ feet to a
bound; thence by Lot N^o 640, two hundred $\frac{2}{3}$ feet to a bound; and on
the same course, S 66° 05' E, by Lot N^o 639, one hundred sixty six $\frac{2}{3}$
feet to a bound; thence by Lot N^o 467, S 35° 55' W, three hundred seventy
three $\frac{2}{3}$ feet to the first mentioned place, or place of commencement.

The northwesterly part is thus bounded and described:

Beginning at the northeasterly corner bound of Lot N^o 22; thence
by the same, N 72° 10' W, seven hundred thirty $\frac{2}{3}$ feet to a bound; thence
by Lot N^o 476, N 20° 21' E, one hundred feet to a bound; thence on the same
course, by Lot N^o 647, two hundred seventeen feet; and still on the same
course, by Lot N^o 646, one hundred forty two $\frac{2}{3}$ feet to a bound; then by
Lot N^o 644, S 66° 05' E, one hundred fifty $\frac{2}{3}$ feet; and on the same course
by Lot N^o 643, one hundred fifty one $\frac{2}{3}$ feet; and on the same course, one
hundred fifty five $\frac{2}{3}$ feet, by Lot N^o 642; and still on same course,
by Lot N^o 641, one hundred sixty four $\frac{2}{3}$ feet to a bound; thence by
the other part of the lot, S 4° 21' W, four hundred and four $\frac{2}{3}$ feet to
the first mentioned bound, or place of commencement.

Lot N° 470. - Four hundred seventy. - was assigned to
Daniel Nevers. - Census N° 318

And is thus bounded and described:

Beginning at a corner bound of Lot N° 32. thence by Lot N° 468. S 34° 00' W. fifty two $\frac{7}{16}$ feet to a bound; thence by Daniel Nevers homestead N 35° 40' W. one hundred thirty six $\frac{7}{16}$ feet to a bound; and N 44° 33' W. three hundred sixteen $\frac{7}{16}$ feet to a bound; thence by Lot N° 471. S 70° 10' E. three hundred seventy seven $\frac{7}{16}$ feet to a bound; thence by Lot N° 22. S 8° 30' W. one hundred sixty seven $\frac{7}{16}$ feet to the first mentioned bound, or place of commencement.

Lot N° 471. - Four hundred seventy one. - was drawn by
Sarah Acker David. + Census N° 41. - a minor, born August 5. 1867.

And is thus bounded and described:

Beginning at the easterly corner bound of Lot N° 470. thence by the same. N 70° 10' W. three hundred seventy seven $\frac{7}{16}$ feet to a bound; thence by the homestead of Daniel Nevers. N 70° 10' W. one hundred five $\frac{7}{16}$ feet to a bound; thence by Lot N° 472. N 14° 33' E. five hundred forty five $\frac{7}{16}$ feet to a bound; thence by Lot N° 476. S 79° E. four hundred ninety six $\frac{7}{16}$ feet to Lot N° 32. thence by the same. S 20° 21' W. three hundred sixty $\frac{7}{16}$ feet, and S 8° 30' W. two hundred sixty five $\frac{7}{16}$ feet to the first mentioned bound or the place of commencement.

Lot N° 472. - four hundred seventy two. - was drawn by
Algeron Sydney Johnson. - Census N° 192.

And is thus bounded and described:

Beginning at the westerly corner bound of Lot N° 471; thence by the homestead of Daniel Nevers. N 70° 10' W. one hundred two $\frac{7}{16}$ feet to a bound; N 84° 48' W. two hundred twenty two $\frac{7}{16}$ feet to a bound; and still by same homestead. N 76° 30' W. one hundred four $\frac{7}{16}$ feet to a bound; thence by Lot N° 476. N 27° 43' E. thirty five $\frac{7}{16}$ feet; and N 28° 43' W. one hundred fifty nine $\frac{7}{16}$ feet to the southerly corner bound of Lot N° 473; thence by the same. N 14° 33' E. three hundred ninety feet to a bound; thence by Lot N° 477. S 79° E. five

hundred twenty nine feet to a bound, thence by Lot N^o 471. S 14° 35' W. five hundred forty five ⁷/₁₀₀ feet to the first mentioned bound, or the place of commencement.

Lot N^o 473. - four hundred seventy three. - was assigned to Daniel Nevers. - Census N^o 318.

And is thus bounded and described:

Beginning at a bound by Thomas Mannings wall: thence by his homestead, S 75° W. two hundred twenty ³/₁₀₀ feet to the wall of Thomas Jeffers' homestead; thence by said wall, N 4° 30' W. one hundred fifty ⁷/₁₀₀ feet to a bound; N 38° 30' W. one hundred ninety eight feet; N 9° 30' W. one hundred sixty five feet; N 1° 15' E. ninety nine feet to a bound, and on the same course ninety five ⁷/₁₀₀ feet; and still by homestead of Thomas Jeffers. N 6° 45' E. two hundred twenty one feet to a large tree; thence by Lot N^o 474. S 87° 10' E. three hundred sixty ⁷/₁₀₀ feet to land of Daniel Nevers, or his homestead; thence by the same, S 47° 15' W. two hundred forty two feet; S 20° 45' E. one hundred eight feet; S 1° 15' E. two hundred fifteen feet; and S 15° 15' E. three hundred fifty seven feet to the first mentioned bound, or place of commencement.

Lot N^o 474. - four hundred seventy four. - was assigned to Thomas Jeffers. - Census N^o 115.

And is thus bounded and described:

Beginning at a bound by the homestead of Daniel Nevers thence by Lot N^o 473. N 87° 10' W. three hundred sixty ⁷/₁₀₀ feet to a large tree by the homestead of Thomas Jeffers; thence by the same, N 39° 47' E. six hundred thirty one ⁷/₁₀₀ feet to a bound; thence by Lot N^o 475. S 25° 45' E. one hundred eighty three ⁷/₁₀₀ feet; and on the same course, by Lot N^o 472, one hundred fifty nine ⁷/₁₀₀ feet to a bound; thence S 27° 03' W. thirty five ⁷/₁₀₀ feet to the homestead of Daniel Nevers; thence by the same, N 76° 30' W. ninety four ⁷/₁₀₀ feet; S 20° 30' W. one hundred sixty two ⁷/₁₀₀ feet; and still by said homestead, S 47° 15' W. sixty feet to the first mentioned bound, or the place of commencement.

Lot N° 475. - four hundred seventy five. - was drawn by
George B. Caff. - Census N° 34. - a minor, born October 29, 1869.

And is thus bounded and described:

Beginning at the westerly corner bound of Lot N° 472; thence by
Lot N° 474, N 28° 43' W. one hundred eighty three $\frac{2}{3}$ feet; thence by the
homestead lot of Thomas Jeffers, as the fence or wall now is, to the southerly
bound of Lot N° 479, thence by the same, N 14° 35' E. sixty two $\frac{2}{3}$ feet to a
bound; thence by Lot N° 478, S 79° E. five hundred twenty nine feet to
the northerly bound of Lot N° 472; thence by the same, S 14° 35' W. three
hundred ninety feet to the first mentioned bound, or place of
commencement.

Lot N° 476. - four hundred seventy six. - was drawn by
Mannah Lynch. - Census N° 237.

And is thus bounded and described:

Beginning at a bound by Lot N° 32, being the northeasterly corner
bound of Lot N° 471; thence by the same, N 79° W. four hundred ninety
six $\frac{2}{3}$ feet to the southerly corner bound of Lot N° 477; thence by the
same, N 14° 38' E. four hundred seventy three feet to a bound; thence
by Lot N° 647, S 79° E. five hundred forty four $\frac{2}{3}$ feet to a bound; thence
by Lot N° 469, S 25° 28' W. one hundred feet to a bound; and on the same
course, by Lot N° 22, three hundred seventy eight $\frac{2}{3}$ feet to the first men-
tioned bound, or place of commencement.

Lot N° 477. - four hundred seventy seven. - was drawn by
Rebecca M. Manning. - Census N° 123.

And is thus bounded and described:

Beginning at the easterly corner bound of Lot N° 473; thence by the same
N 79° W. two hundred twenty nine feet to a bound; thence by Lot N° 478, N 14° 35' E.
four hundred seventy three feet to a bound; thence by Lot N° 653, S 79° E. one hundred
sixty nine $\frac{2}{3}$ feet, and on the same course, by Lot N° 652, three hundred fifty nine $\frac{2}{3}$
feet to a bound; thence by Lot N° 476, S 14° 35' W. four hundred seventy three feet
to the first mentioned bound, or the place of commencement.

Lot N^o 478. - Four hundred seventy eight. - was drawn by
George W. Cooper. - Census N^o 60.

And is thus bounded and described:

Beginning at the easterly corner bound of Lot N^o 475: thence
by the same, N 79° W. five hundred twenty nine feet to a bound; thence
by Lot N^o 479, N 44° 33' E. four hundred seventy three feet to a bound; thence
by Lot N^o 659, S 79° E. two hundred five $\frac{2}{3}$ feet; and on the same course,
by Lot N^o 658, two hundred twenty two $\frac{2}{3}$ feet to a bound; and still on
the same course, by Lot N^o 653, one hundred one $\frac{2}{3}$ feet to a bound;
thence by Lot N^o 477, S 14° 35' W. four hundred seventy three feet to the
first mentioned bound, or the place of commencement.

Lot N^o 479. - Four hundred seventy nine. - was drawn by
Belinda Moore. - Census N^o 47.

And is thus bounded and described:

Beginning at a bound by the homestead of Thomas Jeffers;
thence by the same, N 45° 35' W. four hundred thirty nine $\frac{2}{3}$ feet to a bound
at a corner; thence by Lot N^o 483: N 23° 50' E. two hundred twenty four feet to
a bound on the top of a rock; thence by Lot N^o 663, N 70° 39' E. one hundred
forty four feet to a bound; thence still by the same lot, S 79° E. thirty four
 $\frac{2}{3}$ feet to a bound; and on the same course, by Lot N^o 664, one hundred ninety
six $\frac{2}{3}$ feet to a bound; then by Lot N^o 478, S 14° 35' W. four hundred seventy three
feet to a bound; thence by Lot N^o 475, on the same course, sixty two $\frac{2}{3}$ feet
to the first mentioned bound, or place of commencement.

Lot N^o 480. - Four hundred eighty. - was assigned to
Beulah Vanderhoop. - Census N^o 67.

And is thus bounded and described:

Beginning at a bound by land of Thomas Jeffers; thence by the same,
S 79° 45' W. one hundred fifty one $\frac{2}{3}$ feet to a bound in the hollow; thence by
land of Beulah Vanderhoop, N 34° 08' E. four hundred forty seven feet to a
bound; thence, S 80° 45' E. eighteen feet to a bound; thence by Lot N^o 480 $\frac{1}{2}$,
S 73° 22' E. sixty five feet to a bound; thence by Lot N^o 483, S 17° 38' W. forty

three $\frac{3}{4}$ feet to a bound. thence on the same course, by Lot N^o 481, three hundred thirty two $\frac{3}{4}$ feet to the first mentioned bound, or place of commencement.

Lot N^o 480 $\frac{1}{2}$. - four hundred eighty and a half. - was assigned to William C. Vanderhoop, Jr. - Census N^o 76.

And is thus bounded and described:

Beginning at a bound by the easterly corner of the Hainer Place, so called, thence by Lot N^o 483, S72° 22' E, one hundred and five $\frac{3}{4}$ feet to a bound; thence by Lot N^o 482, S17° 38' W, one hundred fifty seven $\frac{3}{4}$ feet to a bound by a corner; and still on the same course, by the same lot, two hundred twenty four $\frac{3}{4}$ feet to a bound; thence by Lot N^o 480, N72° 23' W, fifty five feet to a bound; thence, northwesterly and northwesterly, following the line of the Hainer Place to the first mentioned bound, or the place of commencement.

Lot N^o 481. - four hundred eighty one. - was assigned to Thomas Jeffers. - Census N^o 115.

And is thus bounded and described:

Beginning at the westerly corner bound of Lot N^o 483; thence by the same, S72° 22' E, five hundred forty two feet to a bound by land of Thomas Jeffers; thence by his land, S70° W, eighty $\frac{3}{4}$ feet; S64° 15' W, one hundred thirty seven feet; S83° W, two hundred seventy one $\frac{3}{4}$ feet; and still by the same, S77° 45' W, one hundred forty eight $\frac{3}{4}$ feet to a bound; thence by Lot N^o 480, N17° 38' E, three hundred thirty two $\frac{3}{4}$ feet to the first mentioned bound, or place of commencement.

Lot N^o 482. - four hundred eighty two. - was drawn by Celestine W. Spencer. - Census N^o 162. - a minor, born May 24, 1870.

And is thus bounded and described:

Beginning at the northwesterly corner bound of Lot N^o 481, thence by Lot N^o 480, N17° 38' E, forty three $\frac{3}{4}$ feet to a bound; thence by Lot N^o 480 $\frac{1}{2}$, N17° 38' E,

For affidavit
see Book 282,
Page 247.

Plan: C. F. 20

two hundred twenty four $\frac{2}{100}$ feet to a bound; and still on the same course by the same lot, one hundred fifty seven $\frac{7}{100}$ feet to a bound; thence by Lot N^o 483, S 72° 23' E, six hundred thirty four $\frac{7}{100}$ feet to a bound. thence by land of Thomas Jeffers, by the wall, S 33° 02' W, sixty feet, S 29° 45' W, three hundred six feet; and still by the same, S 36° W, sixty nine $\frac{7}{100}$ feet to a bound; thence by Lot N^o 481, N 72° 23' W, five hundred forty two feet to the first mentioned bound, or the place of commencement.

Lot N^o 483. - four hundred eighty three. - was drawn by Elizabeth A. Jeffers. - Census N^o 14

And is thus bounded and described:

Beginning at the southerly corner of Lot N^o 484; thence by the same, N 17° 38' E, three hundred forty feet to a bound; thence by Lot N^o 484, S 72° 23' E, two hundred seventy three feet to a bound; and on the same course by Lot N^o 485, five hundred feet to a bound; thence by wall of Thomas Jeffers homestead, S 32° 00' W, one hundred feet; and S 23° 03' W, two hundred forty one feet to a bound; thence by Lot N^o 483, N 72° 23' W, six hundred thirty four $\frac{7}{100}$ feet to a bound; then on the same course, by Lot N^o 480 $\frac{1}{2}$, one hundred five $\frac{7}{100}$ feet to a bound, being the place of commencement.

Lot N^o 484. - four hundred eighty four. - was drawn by Moses B. Jeffers. - Census N^o 19. - a minor, born April 6, 1860.

And is thus bounded and described:

Beginning at the westerly corner bound of Lot N^o 483; thence by the Wainer Place, so called, N 71° 13' W, one hundred forty eight feet; N 76° W, two hundred nine $\frac{7}{100}$ feet; thence by Lot N^o 42, N 4° 30' E, one hundred thirty four $\frac{7}{100}$ feet to a bound; and by the same lot, N 74° 30' W, seventy seven $\frac{7}{100}$ feet to a bound; thence by Lot N^o 25, N 8° 30' E, eighty one $\frac{7}{100}$ feet; and by the same lot, N 49° W, one hundred twenty four feet to a bound; then by Lot N^o 489, N 17° 38' E, ninety five $\frac{7}{100}$ feet to a bound; thence by Lot N^o 187, S 72° 23' E, three hundred thirty eight $\frac{7}{100}$ feet to a bound; and on the same course, by Lot N^o 486, two hundred fifty five feet to a bound; thence by Lot N^o 483, S 17° 38' W, three hundred forty feet.

to the first mentioned bound, or place of commencement.

Lot N° 485. - four hundred eighty five. - was drawn by
Cora Frances Jeffers. - Census N° 234. - a minor, born June 18, 1871.

And is thus bounded and described:

Beginning at the easterly corner bound of Lot N° 483; thence by the same N72° 33' W. five hundred feet; thence by Lot N° 486. N17° 38' E. four hundred sixty seven $\frac{3}{4}$ feet to a bound; thence by Lot N° 673. S73° 22' E. eight $\frac{3}{4}$ feet to a bound; thence, on the same course, by Lot N° 672. one hundred sixty eight $\frac{3}{4}$ feet; and by Lot N° 671. S73° 22' E. one hundred sixty one $\frac{7}{8}$ feet to a bound; and by Lot N° 666, on the same course, one hundred sixty eight $\frac{3}{4}$ feet to a bound; and still on the same course, thirty five $\frac{7}{8}$ feet, by Lot N° 668, to a bound, being on the top of a large rock; thence by Lot N° 479. S33° 30' W. two hundred twenty four feet to the corner of the homestead of Thomas Jeffers; thence by the same S22° 50' W. two hundred forty five $\frac{3}{4}$ feet to the first mentioned bound, or the place of commencement.

Lot N° 486. - four hundred eighty six. - was drawn by
Serena R. Jeffers. - Census N° 32. - a minor, born January 28, 1869.

And is thus bounded and described:

Beginning at the westerly corner bound of Lot N° 485; thence by Lot N° 483. N75° 23' W. two hundred seventy three feet to a bound; thence by Lot N° 484, on the same course, two hundred fifty five feet to a bound; thence by Lot N° 487. N17° 38' E. four hundred sixty seven $\frac{3}{4}$ feet to a bound; thence by Lot N° 679. S73° 53' E. one hundred seventy six $\frac{7}{8}$ feet to a bound; and on the same course, by Lot N° 678. one hundred eighty four $\frac{7}{8}$ feet; and still on the same course by Lot N° 673. one hundred eighty six $\frac{7}{8}$ feet to a bound; thence by Lot N° 485. S17° 38' W. four hundred sixty seven $\frac{3}{4}$ feet to the first mentioned bound, or place of commencement.

For Deeds Certificate See
Book 305 Page 117

Lot N^o 487. - four hundred eighty seven. - was drawn by
 Thirza R. Cole. - Census. N^o 214

And is thus bounded and described:

Beginning at the westerly corner bound of Lot N^o 486; thence by
 Lot N^o 484. N 73° 23' W. three hundred thirty eight $\frac{2}{100}$ feet to a bound;
 thence by Lot N^o 489. N 17° 38' E. two hundred forty nine $\frac{3}{100}$ feet; and on
 the same course by Lot N^o 492. two hundred eighteen feet; thence by
 Lot N^o 688. S 72° 33' E. one hundred twenty $\frac{7}{100}$ feet to a bound; and on
 the same course by Lot N^o 680. two hundred one $\frac{5}{100}$ feet; and still on
 same course by Lot N^o 679. fifteen $\frac{6}{100}$ feet to a bound; thence by
 Lot N^o 486. S 17° 38' W. four hundred sixty seven $\frac{3}{100}$ feet to the first
 mentioned bound, or place of commencement.

Lot N^o 488. - four hundred eighty eight. - was assigned to
 Serena C. Randolph. - Census. N^o 123

And is thus bounded and described:

Beginning at a bound by Lot N^o 24; thence by the same
 N 74° 15' W. one hundred thirty eight $\frac{6}{100}$ feet to a bound; thence by Lot
 N^o 27. N 11° 30' E. forty nine $\frac{7}{100}$ feet to a bound; and by same lot. N 80° 45' W.
 one hundred forty nine $\frac{2}{100}$ feet to a bound; thence by Lot N^o 38. N 22° 14' E.
 two hundred sixty three $\frac{2}{100}$ feet to a bound; and still by the same lot.
 N 86° W. forty two $\frac{7}{100}$ feet to a bound; thence by Lot N^o 490. N 28° 45' E.
 thirty three $\frac{7}{100}$ feet to a bound; thence by Lot N^o 30. N 80° 20' E. one hundred
 fifty two $\frac{7}{100}$ feet to a bound; thence by Lot N^o 489. S 17° 33' W. one hundred
 sixty five $\frac{7}{100}$ feet to a bound; thence by Lot N^o 26. S 32° 15' W. forty eight
 $\frac{7}{100}$ feet to a bound; and by the same lot. S 51° E. one hundred nine $\frac{2}{100}$ feet
 and S 39° E. one hundred two $\frac{7}{100}$ feet to a bound; thence by Lot N^o 33; on
 the same course, twenty nine $\frac{7}{100}$ feet to a bound; and still by the
 same lot. S 44° 34' W. fifty eight $\frac{8}{100}$ feet to the first mentioned bound,
 or the place of commencement.

Lot N^o 489. - four hundred eighty nine. - was assigned to
Beulah Vanderhoop. - Census N^o 67.

And is thus bounded and described.

Beginning at the easterly corner bound of Lot N^o 36. N 49° 30' W. one
hundred thirty four feet; and still by the same lot. N 54° 45' W. eighty eight
feet to a bound; thence by Lot N^o 488. N 17° 38' E. one hundred sixty five feet
to a bound; thence by Lot N^o 30. N 19° 45' W. one hundred eight feet to a
bound; thence by Lot N^o 492. S 75° 45' E. two hundred seventy three feet to
a bound; thence by Lot N^o 487. S 17° 38' W. two hundred forty nine feet to a
bound; and on the same course, by Lot N^o 484. ninety five feet to the
first mentioned bound, or the place of commencement.

Lot N^o 490. - four hundred ninety. - was assigned to
Beulah Vanderhoop. - Census N^o 67.

And is thus bounded and described.

Beginning at a bound by Lot N^o 30. thence by Lot N^o 488. S 21° 45' W.
thirty three feet to a bound; thence by Lot N^o 29. N 86° W. forty two feet to
a bound; and by the same lot. S 22° 45' W. two hundred forty feet to a bound;
thence by Lot N^o 37. N 38° 30' W. eighty five feet to a bound; thence by Lot N^o 493.
N 44° 15' E. two hundred seventy five feet to a bound; thence by Lot N^o 30.
S 44° 45' E. one hundred seven feet to a bound; and still by the same
lot. N 80° 20' E. one hundred ten feet to a bound, being the one first
mentioned, or the place of commencement.

Lot N^o 491. - four hundred ninety one. - was assigned to
Beulah Vanderhoop. - Census N^o 67.

And is thus bounded and described.

Beginning at the northeast corner of Lot N^o 30. thence by the
same. S 85° 37' W. two hundred fifty two feet to a bound; thence by
Lot N^o 493. N 14° 15' E. one hundred feet to a bound; thence by Lot N^o 493.
S 75° 45' E. two hundred thirty one feet to the place of com-
mencement.

Lot N^o 492. - four hundred ninety two. - was assigned to
Beulah Vanderhoop. - Census N^o 67.

And is thus bounded and described

Beginning at the northeasterly corner bound of Lot N^o 489.
thence by the same, N 75° 45' W. two hundred seventy three ²/₁₀ feet to a
bound; thence on the same course, by Lot N^o 491, two hundred thirty one
²/₁₀ feet to a bound; thence by Lot N^o 493, N 14° 15' E. two hundred forty eight
feet to a bound; thence by Lot N^o 691, S 72° 22' E. one hundred fifty eight ²/₁₀
feet to a bound; thence on the same course, by Lot N^o 686, two hundred
sixty five ²/₁₀ feet to a bound; and still on the same course, by Lot N^o 675,
ninety four ²/₁₀ feet to a bound; thence by Lot N^o 487, S 17° 38' W. two hundred
eighteen feet to the first mentioned bound, or the place of commencement.

Lot N^o 493. - four hundred ninety three. - was drawn by
Peter Johnson. - Census N^o 188.

And is thus bounded and described

Beginning at the northerly corner of Lot N^o 493. thence by the
same, S 14° 15' W. two hundred forty eight feet to a bound; thence on the
same course, by Lot N^o 491, one hundred feet; and on the same course,
still, by Lot N^o 490, two hundred seventy five feet to a bound; thence
by Lot N^o 27, N 38° 30' W. seventy one ²/₁₀ feet to a bound; and N 31° 40' W. to a
bound distant from the last, one hundred seventy ²/₁₀ feet; thence by
Lot N^o 31, N 64° E. forty five feet to a bound; thence N 31° 15' W. one hundred
seventy eight ²/₁₀ feet to a bound; and still by Lot N^o 31, S 67° W. one hundred
nine ²/₁₀ feet to a bound; thence by Lot N^o 494, N 14° 38' E. five hundred six
²/₁₀ feet to a bound; thence by Lot N^o 691, S 57° 57' E. three hundred ninety
one ²/₁₀ feet to the first mentioned bound, or the place of commencement.

Lot N^o 494. - four hundred ninety four. - was drawn by
Gilbert Lafayette Jeffers. - Census N^o 31. - a minor born March 26, 1845.

And is thus bounded and described

Beginning at the northerly corner of Lot N^o 493. thence by the
same, S 14° 38' W. five hundred six ²/₁₀ feet to a bound, by a wall; thence by

various courses following the wall, or fence. $N 23^{\circ} W$. one hundred fifteen feet. $N 23^{\circ} 45' W$. ninety $\frac{2}{3}$ feet. $N 88^{\circ} 30' W$. fifty seven $\frac{2}{3}$ feet. $S 61^{\circ} 45' W$. forty six $\frac{2}{3}$ feet. $N 17^{\circ} 40' W$. two hundred twelve $\frac{2}{3}$ feet. $N 29^{\circ} 45' W$. one hundred forty nine $\frac{2}{3}$ feet; and still by the same. $N 0^{\circ} 30' E$. two hundred fifty four feet to a corner. thence by Lot N^o 697. $S 57^{\circ} 57' E$. one hundred twenty $\frac{2}{3}$ feet to a bound; thence on the same course, by Lot N^o 696. one hundred twenty $\frac{2}{3}$ feet to a bound; and still on the same course, by Lot N^o 695. two hundred seventy eight feet to the first mentioned bound to the place of commencement.

Lot N^o 495. Four hundred ninety five - was assigned to Abraham L. Rodman - Census N^o 154. - a minor, born March 16. 1870.

And is thus bounded and described:

Beginning at the northwesterly corner of Lot N^o 697. thence by the wall. $N 10^{\circ} 30' W$. one hundred twenty seven $\frac{2}{3}$ feet to a corner where two walls meet. thence by a wall. $N 12^{\circ} 15' E$. one hundred two $\frac{2}{3}$ feet. thence by Lot N^o 32. $N 0^{\circ} 35' E$. two hundred fifty five feet to a bound near the bluff. thence by same lot on the same course, three hundred eight feet or to the waters of the Vineyard Sound; thence by the Sound. $N 81^{\circ} 10' E$. one hundred five $\frac{2}{3}$ feet to Lot N^o 697. thence by the same. $S 0^{\circ} 37' W$. seven hundred twelve $\frac{2}{3}$ feet or to the first mentioned corner, or the place of commencement.

Lot N^o 496. Five hundred ninety six - was drawn by Francis Peters - Census N^o 108.

And is thus bounded and described:

Beginning at the southwestly corner bound of Lot N^o 191. thence by the same. $S 29^{\circ} 30' E$. four hundred twenty seven $\frac{2}{3}$ feet to a bound. thence by Lot N^o 497. $S 65^{\circ} 20' W$. three hundred twenty six $\frac{2}{3}$ feet, or to the waters of the Atlantic Ocean; thence by the same. $N 26^{\circ} 40' W$. four hundred twenty six $\frac{2}{3}$ feet to Lot N^o 190. thence by the same. $N 65^{\circ} 20' E$. two hundred ninety feet or to the first mentioned bound, or the place of commencement.

Lot N° 497. - four hundred ninety seven. - was drawn by
 Cora Frances Jeffers - Census N° 234. - a minor, born June 18. 1871.

And is thus bounded and described:

Beginning at the southwesterly corner bound of Lot N° 192,
 thence by the same, S 29° 50' E. three hundred eighty seven feet to a
 bound; thence by Lot N° 498, S 65° 20' W. three hundred sixty $\frac{2}{3}$ feet
 or to the waters of the Atlantic Ocean; thence by the same, N 24° 40' W.
 three hundred eighty five $\frac{2}{3}$ feet to Lot N° 496; thence by the same
 N 65° 20' E. three hundred twenty six $\frac{2}{3}$ feet to the first mentioned
 bound, or the place of commencement

Lot N° 498. - four hundred ninety eight. - was assigned to
 George J. Belain. - Census N° 23.

And is thus bounded and described:

Beginning at the southwesterly corner bound of Lot N° 193,
 thence by the same, S 37° E. sixty five feet to a bound; thence by Lot N° 57,
 belonging to George J. Belain, S 62° W. two hundred forty nine $\frac{2}{3}$ feet to
 a bound; thence by the same, S 37° E. two hundred fifty one $\frac{2}{3}$ feet to
 a bound; thence still by Lot N° 57, N 62° E. two hundred forty nine $\frac{2}{3}$
 feet to a bound; thence by Lot N° 193, S 41° 18' E. one hundred seventy one $\frac{2}{3}$
 feet; thence by Lot N° 499, S 65° 20' W. four hundred seventy three feet or to
 the waters of the Atlantic Ocean; thence by the same, N 24° 40' W. four
 hundred seventy four feet to Lot N° 497; thence by the same, N 65° 20' E.
 three hundred sixty $\frac{2}{3}$ feet, or to the first mentioned bound, or the
 place of commencement.

Lot N° 499. - four hundred ninety nine. - was drawn by
 Daniel W. Belain. - Census N° 28.

And is thus bounded and described:

Beginning at the southwesterly corner bound of Lot N° 688,
 thence S 24° 40' E. two hundred sixty four feet to a bound; thence by
 Lot N° 500, S 65° 20' W. four hundred seventy three feet or to the waters
 of the Atlantic Ocean; thence by the same, N 24° 40' W. two hundred

four feet to Lot N^o 498; thence by the same, N 65° 20' E, four hundred seventy three feet, or to the first mentioned bound, or place of commencement.

Lot N^o 500. - five hundred. - was drawn by George B. Buff. - Census N^o 34 - a minor, born October 29, 1869.

And is thus bounded and described.

Beginning at the southwesterly corner bound of Lot N^o 499, thence by the same, S 24° 40' E, two hundred sixty four feet to a bound thence by Lot N^o 501, S 65° 20' W, four hundred seventy three feet, or to the waters of the Atlantic Ocean, then by the same, N 24° 40' W, two hundred sixty four feet to Lot N^o 499; thence by the same, N 65° 20' E, four hundred seventy three feet, or to the first mentioned bound, or place of commencement.

Lot N^o 501. - five hundred and one. - was drawn by Louisant James. - Census N^o 233.

And is thus bounded and described.

Beginning at the easterly corner bound of Lot N^o 500, thence by Lot N^o 500, S 24° 40' E, two hundred sixty four feet to the northerly corner bound of Lot N^o 502; thence by the same, S 65° 20' W, four hundred seventy three feet, or to the waters of the Atlantic Ocean; thence by the same, N 24° 40' W, two hundred sixty four feet to Lot N^o 500, then by the same, N 65° 20' E, four hundred seventy three feet, or to the first mentioned bound, or place of commencement.

Lot N^o 502. - five hundred and two. - was drawn by Almy Belain. - Census N^o 27.

And is thus bounded and described.

Beginning at the easterly corner bound of Lot N^o 501, thence by Lot N^o 501, S 24° 40' E, two hundred sixty four feet to the northerly

corner bound of Lot N° 504; thence by the same, S 65° 20' W. four hundred seventy three feet, or to the waters of the Atlantic Ocean; thence by the same, N 24° 40' W. two hundred sixty four feet to Lot N° 501; thence by the same, N 65° 20' E. four hundred seventy three feet, or to the first mentioned bound, or place of commencement.

Lot N° 503. - five hundred and three. - was drawn by
Betsy Peters. - Census. N° 102

And is thus bounded and described:

Beginning at the easterly corner bound of Lot N° 700; thence by Lot N° 224, S 34° 40' E. two hundred sixty four feet to the northerly corner bound of Lot N° 505; thence by the same, S 65° 20' W. four hundred seventy three feet to the easterly corner bound of Lot N° 502; thence by the same, N 24° 40' W. two hundred sixty four feet to the southerly corner bound of Lot N° 700; thence by the same, four hundred seventy three feet, to the first mentioned bound, or the place of commencement.

Lot N° 504. - five hundred and four. - was drawn by
Sarah Frances Nevers. - Census. N° 341. - a minor, born July 28, 1872.

And is thus bounded, and described:

Beginning at the easterly corner bound of Lot N° 502; thence by Lot N° 503, S 24° 40' E. two hundred sixty four feet to the northerly corner bound of Lot N° 506; thence by the same, S 65° 20' W. four hundred seventy three feet, or to the waters of the Atlantic Ocean; thence by the same, N 24° 40' W. two hundred sixty four feet to Lot N° 502; thence by the same, N 65° 20' E. four hundred seventy three feet, or to the first mentioned bound, or place of commencement.

Lot N° 505. - five hundred and five. - was drawn by
Helinda Moore. - Census. N° 47.

And is thus bounded and described:

Beginning at the easterly corner bound of Lot N° 503; thence by
Lot N° 701. S 24° 40' E. two hundred sixty four feet to the northerly
corner of Lot N° 507; thence by the same. S 65° 20' W. four hundred
seventy three feet to the easterly corner bound of Lot N° 504; thence by
the same. N 24° 40' W. two hundred sixty four feet to the southerly
corner bound of Lot N° 503; thence by the same. N 65° 20' E. four hun-
dred seventy three feet to the first mentioned bound, or place
of commencement.

Lot N° 506. - five hundred and six. - was drawn by
Charlotte P. Hopkins. - Census. N° 43.

And is thus bounded and described:

Beginning at the easterly corner bound of Lot N° 504; thence
by Lot N° 507. S 24° 40' E. two hundred sixty four feet to the northerly
corner bound of Lot N° 508; thence by the same. S 65° 20' W. four hundred
seventy three feet to a bound, and on the same course to the waters
of the Atlantic Ocean; thence by the same. to the line of Lot N° 504,
which is parallel to Lot N° 508, and distant from it N 24° 40' W. two hun-
dred sixty four feet; thence by Lot N° 504. N 65° 20' E. to the first
mentioned bound, or place of commencement.

Lot N° 507. - five hundred and seven. - was drawn by
Martha Ann Manning. - Census. N° 128. - a minor, born February 24, 1864.

And is thus bounded and described:

Beginning at the easterly corner bound of Lot N° 505; thence by
Lot N° 702. S 24° 40' E. two hundred sixty four feet to the northerly corner bound
of Lot N° 509; thence by the same. S 65° 20' W. four hundred seventy three feet to the
easterly corner bound of Lot N° 506; thence by the same. N 24° 40' W. two hundred sixty
four feet to the southerly corner bound of Lot N° 503; thence by the same. N 65° 20' E. four
hundred seventy three feet to the first mentioned bound, or place of commencement.

Lot N° 508. - five hundred and eight. - was drawn by
Mary Ellen Peters. - Census N° 187. - a minor, born December 17, 1866.

And is thus bounded and described:

Beginning at the easterly corner bound of Lot N° 506; thence
by Lot N° 509, S 24° 40' E. two hundred sixty four feet to the northerly
corner of Lot N° 513; thence by the same, S 65° 20' W. four hundred seventy
three feet, or to the waters of the Atlantic Ocean; thence by the same,
N 24° 40' W. two hundred sixty four feet to Lot N° 506; then by the same,
N 65° 20' E. four hundred seventy three feet, or to the first mentioned
bound, or place of commencement.

Lot N° 509. - five hundred and nine. - was drawn by
Aaron W. Cooper. - Census N° 33. - a minor, born April 16, 1857.

And is thus bounded and described:

Beginning at the easterly corner bound of Lot N° 507; thence by
Lot N° 510, S 24° 40' E. two hundred sixty four feet to the northerly corner
of Lot N° 512; thence by the same, S 65° 20' W. four hundred seventy three
feet to the easterly corner bound of Lot N° 508; thence by the same, N 24° 40' W.
two hundred sixty four feet to the southerly corner bound of Lot N° 507;
thence by the same, N 65° 20' E. four hundred seventy three feet, to the
first mentioned bound, or place of commencement.

Lot N° 510. - five hundred and ten. - was drawn by
Rebecca Jane Manning. - Census N° 126. - a minor, born May 15, 1860.

And is thus bounded and described:

Beginning at the easterly corner of Lot N° 703; thence by Lot
N° 218, S 24° 40' E. two hundred sixty four feet to the northerly corner
of Lot N° 511; thence by the same, S 65° 20' W. four hundred seventy
three feet to the easterly corner bound of Lot N° 509; thence by the same,
N 24° 40' W. two hundred sixty four feet to the southerly corner bound
of Lot N° 702; thence by the same, N 65° 20' E. four hundred seventy
three feet to the first mentioned bound, or place of commencement.

For Certificate of
Death
Blak N. Cooper dec
book 324
page 536
Blak N. Cooper
dec book 324
page 537
Blak N. Cooper
dec book 324
page 539
FOR RETURN TO PARTITION
(Wife) Page 53

Lot N° 511. - five hundred eleven. - was drawn by
Francis Spencer. - Census. N° 160.

And is thus bounded and described:

Beginning at the easterly corner bound of Lot N° 510; thence
by Lot N° 319, S 24° 40' E. two hundred sixty four feet to the northerly
corner of Lot N° 516; thence by the same, S 65° 20' W. four hundred
seventy three feet to the easterly corner bound of Lot N° 512;
thence by the same, N 24° 40' W. two hundred sixty four feet to the
southerly corner of Lot N° 510; thence by the same, N 65° 20' E. four
hundred seventy three feet to the first mentioned bound, or place
of commencement.

Lot N° 512. - five hundred twelve. - was drawn by
Piscilla R. Hambley. - Census. N° 159.

And is thus bounded and described:

Beginning at the easterly corner bound of Lot N° 509; thence by
Lot N° 511, S 24° 40' E. two hundred sixty four feet to the northerly corner of
Lot N° 515; thence by the same, S 65° 20' W. four hundred seventy three feet
to the easterly corner bound of Lot N° 513; thence by the same, N 24° 40' W.
two hundred sixty four feet to the southerly corner of Lot N° 509; thence
by the same, N 65° 20' E. four hundred seventy three feet to the first
mentioned bound, or place of commencement.

For affidavit
see Book 282,
Page 242

Lot N° 513. - five hundred thirteen. - was drawn by
Nannetta Caroline Vanderhoop. - Census. N° 73.

And is thus bounded and described:

Beginning at the easterly corner bound of Lot N° 508; thence by Lot N° 512,
S 24° 40' E. two hundred sixty four feet to the northerly corner bound of Lot
N° 514; thence by the same, S 65° 20' W. four hundred seventy three feet to a bound,
and on the same course, to the waters of the Atlantic Ocean; thence by the same
to the line of Lot N° 508, which is parallel to Lot N° 514, and distant from it
N 24° 40' W. two hundred sixty four feet; thence by Lot N° 508, N 65° 20' E. to
the first mentioned bound, or place of commencement.

Lot N° 514. - five hundred fourteen. - was drawn by
 Moses P. Cooper. - Census. N° 56. - a minor, born June 2, 1865.

And is thus bounded and described:

Beginning at the easterly corner bound of Lot N° 513. thence by
 Lot N° 518. S 24° 40' E. two hundred sixty four feet to the northerly corner
 bound of Lot N° 519; thence by the same, S 65° 20' W. four hundred seventy
 three feet to a bound, and on the same course, to the waters of the At-
 lantic Ocean; thence by the same to the line of Lot N° 513, which is
 parallel to Lot N° 519, and distant from it N 24° 40' W. two hundred
 sixty four feet; thence by Lot N° 513. N 65° 20' E. to the first men-
 tioned bound, or place of commencement.

Lot N° 515. - five hundred fifteen. - was drawn by
 Nellie Buff. - Census. N° 32. - a minor, born January 8, 1866.

And is thus bounded and described:

Beginning at the easterly corner of Lot N° 513; thence by Lot N° 516,
 S 24° 40' E. two hundred sixty four feet to the northerly corner of Lot N° 518;
 thence by the same, S 65° 20' W. four hundred seventy three feet to the east-
 erly corner bound of Lot N° 514; thence by the same, N 24° 40' W. two hundred
 sixty four feet to the southerly corner of Lot N° 512; thence by the same,
 N 65° 20' E. four hundred and seventy three feet to the first mentioned
 bound, or place of commencement.

Lot N° 516. - five hundred sixteen. - was drawn by
 John A. Liley. - Census. N° 95. - a minor, born April 22, 1867.

And is thus bounded and described:

Beginning at the easterly bound of Lot N° 511; thence by Lot N° 519,
 S 24° 40' E. two hundred sixty four feet to the northerly bound of Lot N° 517;
 thence by the same, S 65° 20' W. four hundred seventy three feet to the
 easterly corner of Lot N° 515; thence by the same, N 24° 40' W. two hun-
 dred sixty four feet to the southerly corner bound of Lot N° 518; thence
 by the same, N 65° 20' E. four hundred seventy three feet to the first
 mentioned bound, or place of commencement.

Lot N° 517. - Five hundred seventeen. - was drawn by
 Louisa Devine. - Census N° 11. - a minor, born January 20, 1867.

And so thus bounded and described:

Beginning at the easterly corner bound of Lot N° 516; thence
 by Lot N° 221, S 24° 40' E, two hundred sixty four feet to the northerly
 corner of Lot N° 703; thence by the same, S 65° 20' W, four hundred
 seventy three feet to the easterly corner of Lot N° 518; thence by the
 same, N 24° 40' W, two hundred sixty four feet to the southerly corner
 of Lot N° 516; thence by the same, N 65° 20' E, four hundred seventy
 three feet to the first mentioned bound, or place of commencement.

Lot N° 518. - Five hundred eighteen. - was drawn by
 Jane Wamoley. - Census N° 193.

And so thus bounded and described:

Beginning at the easterly bound of Lot N° 515; thence by Lot
 N° 517, S 24° 40' E, two hundred sixty four feet to the northerly bound of Lot
 N° 522; thence by the same, S 65° 20' W, four hundred seventy three feet
 to the easterly corner bound of Lot N° 519; thence by the same, N 24° 40' W,
 two hundred sixty four feet to the southerly corner bound of Lot N° 510;
 thence by the same, N 65° 20' E, four hundred seventy three feet to
 the first mentioned bound, or place of commencement.

For affidavit
 see Book 282
 Page 242

Lot N° 519. - Five hundred nineteen. - was drawn by
 Julian Isabel Powell. - Census N° 243. - a minor, born April 8, 1871.

And so thus bounded and described:

Beginning at the easterly corner of Lot N° 514; thence by Lot
 N° 518, S 24° 40' E, two hundred sixty four feet to the northerly corner
 bound of Lot N° 520; thence by the same, S 65° 20' W, four hundred seventy
 three feet to a bound, and on the same course to the waters of the
 Atlantic Ocean; thence by the same to the line of Lot N° 514, which
 is parallel to Lot N° 520, and distant from it, N 24° 40' W, two hundred
 sixty four feet; thence by Lot N° 514, N 65° 20' E, to the first mentioned
 bound, or place of commencement.

For affidavit
 see Book 282
 Page 242

Lot N° 520. - five hundred twenty - was drawn by
Abiah N. Cooper. - Census. N° 53.

And is thus bounded and described:

Beginning at the easterly corner bound of Lot N° 519; thence by Lot N° 521. S 24° 40' E. two hundred sixty four feet to the northerly corner bound of Lot N° 523; thence by the same. S 65° 20' W. four hundred seventy three feet to a bound, and on the same course to the waters of the Atlantic Ocean, thence by the same to the line of Lot N° 519, which is parallel to Lot N° 523, and distant from it N 24° 40' W. two hundred sixty four feet; thence by Lot N° 519. N 65° 20' E. to the first mentioned bound, or the place of commencement.

Lot N° 521. - five hundred twenty one. - was drawn by
Jonathan Francis. - Census. N° 179.

And is thus bounded and described:

Beginning at the easterly corner bound of Lot N° 518; thence by Lot N° 703. S 24° 40' E. two hundred sixty four feet to the northerly corner bound of Lot N° 522; thence by the same. S 65° 20' W. four hundred seventy three feet to the easterly corner bound of Lot N° 520; thence by the same. N 24° 40' W. two hundred sixty four feet to the southerly corner bound of Lot N° 518; thence by the same. N 65° 20' E. four hundred seventy three feet to the first mentioned bound, or place of commencement.

Lot N° 522. - five hundred twenty two. - was drawn by
Samuel Smalley. - Census. N° 84.

And is thus bounded and described:

Beginning at the easterly corner bound of Lot N° 521; thence by Lot N° 704. S 24° 40' E. two hundred sixty four feet to the northerly corner of Lot N° 524; thence by the same. S 65° 20' W. four hundred seventy three feet to the easterly corner of Lot N° 523; thence by the same N 24° 40' W. two hundred sixty four feet to the southerly corner bound of Lot N° 521; thence by the same. N 65° 20' E. four hundred seventy three feet to the first mentioned bound, or place of commencement.

Lot N^o 523. five hundred twenty three. - was drawn by Ruth News. - Census N^o 231. - a minor. born May 1868.

And is thus bounded and described.

Beginning at the easterly corner bound of Lot N^o 520. thence by Lot N^o 522 S 24^o 40' E. two hundred sixty four feet to the northerly bound of Lot N^o 523. thence by the same S 65^o 20' W. four hundred seventy three feet or to the waters of the Atlantic Ocean. thence by the same N 24^o 40' W. two hundred sixty four feet to Lot N^o 520. thence by the same N 65^o 20' E. four hundred seventy three feet or to the first mentioned bound or place of commencement.

Lot N^o 524. five hundred twenty four. - was assigned to Lucinda De Grass. census N^o 248.

And is thus bounded and described.

Beginning at the easterly corner of Lot N^o 522. thence by Lot N^o 704 S 24^o 40' E. two hundred and one feet and by Lot N^o 705 S 24^o 40' E. sixty two feet to the northerly corner bound of Lot N^o 526. thence by the same S 65^o 20' W. four hundred seventy three feet to the easterly bound of Lot N^o 525. thence by the same N 24^o 40' W. two hundred sixty four feet to the southerly bound of Lot N^o 523. thence by the same N 65^o 20' E. four hundred seventy three feet to the first mentioned bound or place of commencement.

Lot N^o 525. five hundred twenty five. - was drawn by Jesse P. Smalley. - Census N^o 245. - a minor. born September 7. 1872.

And is thus bounded and described.

Beginning at the easterly corner bound of Lot N^o 523. thence by Lot N^o 524 S 24^o 40' E. two hundred sixty four feet to the northerly corner bound of Lot N^o 527. thence by the same S 65^o 20' W. four hundred seventy three feet or to the waters of the Atlantic Ocean. thence by the same N 24^o 40' W. two hundred sixty four feet to Lot N^o 523. thence by the same N 65^o 20' E. four hundred seventy three feet or to the first mentioned bound or place of commencement.

Lot N^o 526. - five hundred twenty six. - was drawn by
 Isaiah P. Haskins. - Census. N^o 231. - a minor, born June 25. 1872.

And is thus bounded and described:

Beginning at the easterly corner bound of Lot N^o 524. thence
 by Lot N^o 705. S 24° 40' E. two hundred sixty four feet to the northerly
 corner of Lot N^o 528. thence by the same. S 65° 20' W. four hundred seventy
 three feet to the easterly corner bound of Lot N^o 527. thence by the same
 N 24° 40' W. two hundred sixty four feet to the southerly corner bound
 of Lot N^o 524. thence by the same. N 65° 20' E. four hundred seventy three
 feet to the first mentioned bound, or place of commencement.

Lot N^o 527. - five hundred twenty seven. - was drawn by
 Louise Eva Harrison. - Census. N^o 69.

And is thus bounded and described:

Beginning at the easterly corner bound of Lot N^o 528. thence by
 Lot N^o 526. S 24° 40' E. two hundred sixty four feet to the northerly corner
 bound of Lot N^o 529. thence by the same. S 65° 20' W. four hundred seventy
 three feet, or to the waters of the Atlantic Ocean. thence by the same
 N 24° 40' W. two hundred sixty four feet to Lot N^o 525. then by the
 same. N 65° 20' E. four hundred seventy three feet, or to the first
 mentioned bound, or place of commencement.

Lot N^o 528. - five hundred twenty eight. - was drawn by
 Mercy A. Long. - Census. N^o 4.

And is thus bounded and described:

Beginning at the easterly corner bound of Lot N^o 526. thence by
 Lot N^o 705. S 24° 40' E. two hundred forty seven ^{3/4} feet to a stone bound at the
 northerly corner of Lot N^o 531. thence by the same. S 61° 51' W. four hundred
 seventy three ^{3/4} feet to a stone bound at the easterly corner of Lot N^o 529.
 thence by the same. N 24° 40' W. two hundred seventy six feet to the south
 erly corner bound of Lot N^o 526. thence by the same. N 65° 20' E. four hun
 dred seventy three feet to the first mentioned bound, or place of
 commencement.

Lot N° 529. - five hundred twenty nine. - was drawn by
 Eleonora P. Sylvia. - Census N° 58

And is thus bounded and described:

Beginning at the easterly corner bound of Lot N° 527. thence by
 Lot N° 528. S 24° 40' E. two hundred seventy six feet to a stone bound at
 the north corner of Lot N° 530; thence by the same. S 61° 52' W. four hun-
 dred seventy three $\frac{2}{3}$ feet. or to the waters of the Atlantic Ocean, then by
 the same. N 24° 40' W. three hundred four $\frac{2}{3}$ feet to Lot N° 527; thence
 by the same. N 65° 20' E. four hundred seventy three feet. or to the first
 mentioned bound, or place of commencement.

Lot N° 530. - five hundred thirty. - was drawn by
 Cordona Ellsworth Smalley. - Census N° 57. - a minor. born January 18. 1868.

And is thus bounded and described:

Beginning at the easterly corner bound of Lot N° 529. being a
 stone bound; thence by Lot N° 531. S 31° 36' E. two hundred sixty four feet to the
 northerly corner bound of Lot N° 534. thence by the same. S 58° 24' W. four hun-
 dred seventy three feet to a bound, and on the same course to the waters
 of the Atlantic Ocean; thence by the same to the line of Lot N° 529. thence
 by the same. N 61° 54' E. to a stone bound; thence on the same course. by
 the same lot. Four hundred seventy three feet to the first mentioned
 bound, or the place of commencement.

Lot N° 531. - five hundred thirty one. - was drawn by
 John W. Belam. - Census N° 29. - a minor. born August 26. 1859.

And is thus bounded and described:

Beginning at the easterly corner bound of Lot N° 528. being a stone
 bound. thence by Lot N° 703. S 31° 36' E. two hundred thirty five $\frac{2}{3}$ feet to
 the northerly corner bound of Lot N° 533. thence by the same. S 58° 24' W.
 four hundred seventy three feet to the easterly corner bound of Lot N° 530; thence
 by the same. N 31° 36' W. two hundred sixty four feet to the northerly corner
 bound of Lot N° 528; thence by the same. N 61° 54' E. four hundred seventy three
 $\frac{2}{3}$ feet to the first mentioned bound, or place of commencement.

In Lis
 Records see
 Book 292
 Page 548

Lot N^o 532 - five hundred thirty two. - was drawn by
 Alexander Bassett Sonalley - Census N^o 98. - a minor, born June 16, 1865.
 And is thus bounded and described.

Beginning at the easterly corner bound of Lot N^o 705. thence by
 Lot N^o 176. S 47° E. five hundred forty seven $\frac{2}{3}$ feet to a bound. thence by
 Lot N^o 537. S 38° 24' W. three hundred eighty seven $\frac{2}{3}$ feet to a bound; thence
 by Lot N^o 536. N 31° 36' W. two hundred sixty four feet to a bound; and
 on the same course, by Lot N^o 533, two hundred sixty four feet to a
 bound; thence by Lot N^o 705. N 58° 24' E. two hundred forty two $\frac{2}{3}$ feet
 to the first-mentioned bound, or the place of commencement.

Lot N^o 533. - five hundred thirty three. - was drawn by
 Josephine Ida Sonalley. - Census N^o 96. - a minor, born February 1, 1858.
 And is thus bounded and described.

Beginning at the easterly corner bound of Lot N^o 531. thence by
 Lot N^o 532. S 31° 36' E. two hundred sixty four feet to the westerly corner
 of Lot N^o 536; thence by the same. S 58° 24' W. four hundred seventy three
 feet to the easterly corner bound of Lot N^o 534; thence by the same N 31° 36' W.
 two hundred sixty four feet to the westerly corner bound of Lot N^o 531;
 thence by the same N 58° 24' E. four hundred seventy three feet to the
 first-mentioned bound, or place of commencement.

Lot N^o 534. - five hundred thirty four. - was drawn by
 Ann Jackson Daniels. - Census N^o 38.
 And is thus bounded and described.

Beginning at the easterly corner of Lot N^o 536. thence by Lot
 N^o 533. S 31° 36' E. two hundred sixty four feet to the westerly corner
 bound of Lot N^o 535; thence by the same. S 28° 24' W. four hundred seventy
 three feet to a bound; and on the same course to the water of the At-
 lantic Ocean, thence by the same to the line of Lot N^o 530, which is
 parallel to Lot N^o 535, and distant from it N 31° 36' W. two hundred six-
 ty four feet; thence by Lot N^o 530. N 58° 24' E. to the first-mentioned bound
 or the place of commencement.

Lot N° 533. - Five hundred thirty five. - was drawn by
Ides May Divind. - Censur. N° 9. - a minor. born June 20. 1861.

And is thus bounded and described:

Beginning at the easterly corner bound of Lot N° 534; thence by
Lot N° 536. S 31° 36' E. two hundred sixty four feet to a bound; thence by
Lot N° 539. S 38° 24' W. four hundred seventy three feet or to the waters
of the Atlantic Ocean; thence by the same. N 31° 36' W. two hundred
sixty four feet to Lot N° 534; thence by the same. N 58° 24' E. four hundred
seventy three feet. or to the first mentioned bound, or place of commencement.

Lot N° 536. - Five hundred thirty six. - was drawn by
Jeanetta Gracia Divind. - Censur. N° 10. - a minor. born June 17. 1864

And is thus bounded and described:

Beginning at the easterly corner bound of Lot N° 533; thence by
Lot N° 532. S 31° 36' E. two hundred sixty four feet to a bound; thence by
Lot N° 537. S 38° 24' W. four hundred seventy three feet to a bound; thence
by Lot N° 533. N 31° 36' W. two hundred sixty four feet to a bound; thence by
Lot N° 533. N 58° 24' E. four hundred seventy three feet to the first
mentioned bound, or place of commencement.

Lot N° 537. - Five hundred thirty seven. - was drawn by
Louisa C. Divind. - Censur. N° 3.

And is thus bounded and described:

Beginning at the southerly corner bound of Lot N° 532;
thence by the same. N 58° 24' E. three hundred eighty seven ¹/₂ feet
to a bound; thence by Lot N° 536. S 47° E. twenty ¹/₂ feet to a bound;
thence by the same lot. N 32° 45' E. fifty four ¹/₂ feet to a bound;
thence by Lot N° 533. N 58° 24' E. twenty eight ¹/₂ feet to a bound;
thence by Lot N° 706. S 31° 36' E. two hundred sixty four feet to a
bound; thence by Lot N° 542. S 38° 24' W. four hundred seventy three
feet to a bound; thence by Lot N° 539. N 31° 36' W. two hundred sixty
four feet to the first mentioned bound, or the place of commencement.

Lot N° 538. - five hundred thirty eight. - was drawn by Samuel Peters, Jr. - Census. N° 106.

And is thus bounded and described:

Beginning at the easterly corner of Lot N° 536. Thence by Lot N° 537. S 31° 36' E. two hundred sixty four feet to a bound. Thence by Lot N° 541. S 58° 24' W. four hundred seventy three feet to a bound. Thence by Lot N° 539. N 31° 36' W. two hundred sixty four feet to a bound. Thence by Lot N° 536. N 58° 24' E. four hundred seventy three feet to the first mentioned bound, or place of commencement.

Lot N° 539. five hundred thirty nine. - was drawn by Justina Frances Cook - Census. N° 177.

And is thus bounded and described:

Beginning at the easterly corner bound of Lot N° 538. Thence by Lot N° 538. S 31° 36' E. two hundred sixty four feet to a bound. Thence by Lot N° 540. S 58° 24' W. four hundred seventy three feet. or to the waters of the Atlantic Ocean; Thence by the same. N 31° 36' W. two hundred sixty four feet to Lot N° 538; Thence by the same. N 58° 24' E. four hundred seventy three feet. or to the first mentioned bound, or place of commencement.

Lot N° 540. - five hundred forty. - was drawn by William C. Mingo. - Census. N° 99. - a minor, born February 19. 1862.

And is thus bounded and described:

Beginning at the easterly corner bound of Lot N° 539. Thence by Lot N° 541. S 31° 36' E. two hundred sixty four feet to a bound. Thence by Lot N° 545. S 58° 24' W. four hundred seventy three feet. or to the waters of the Atlantic Ocean; Thence by the same. N 31° 36' W. two hundred sixty four feet to Lot N° 539; Thence by the same. N 58° 24' E. four hundred seventy three feet. or to the first mentioned bound, or the place of commencement.

Lot N^o 541. - five hundred forty one. - was drawn by John P. Randolph D. - Census. N^o 133. - a minor. born January 33. 1863.

And is thus bounded and described:

Beginning at the easterly corner of Lot N^o 538, thence by Lot N^o 542. S31° 36' E. two hundred sixty four feet to a bound; thence by Lot N^o 544. S38° 24' W. four hundred seventy three feet to a bound; thence by Lot N^o 540 N31° 36' W. two hundred sixty four feet to a bound; thence by Lot N^o 538. N58° 24' E. four hundred seventy three feet to the first mentioned bound. or the place of commencement.

Lot N^o 542. - five hundred forty two. - was drawn by Patrick Divine. - Census. N^o 2.

And is thus bounded and described:

Beginning at the easterly corner bound of Lot N^o 537, thence by Lot N^o 707. S31° 36' E. two hundred sixty four feet to a bound; thence by Lot N^o 543. S38° 24' W. four hundred seventy three feet to a bound; thence by Lot N^o 541. N31° 36' W. two hundred sixty four feet to a bound; thence by Lot N^o 537. N58° 24' E. four hundred seventy three feet to the first mentioned bound. or the place of commencement.

Lot N^o 543. - five hundred forty three. - was drawn by Hebron Wamsley Jr. - Census. N^o 156.

And is thus bounded and described:

Beginning at the easterly corner bound of Lot N^o 542, thence by Lot N^o 708. S31° 36' E. two hundred sixty four feet to a bound; thence by Lot N^o 548. S38° 24' W. four hundred seventy three feet to a bound; thence by Lot N^o 544. N31° 36' W. two hundred sixty four feet to a bound; thence by Lot N^o 542. N58° 24' E. four hundred seventy three feet to the first mentioned bound. or the place of commencement.

For affidavit see Book 282 Page 202

Notice to Present Acquisition of Casemint 527/317

Lot N^o 544. - five hundred forty four. - was assigned to
George Francis. - Census N^o 249. - a minor, born February 20, 1875.

And as thus bounded and described:

Beginning at the easterly corner bound of Lot N^o 541. thence
by Lot N^o 543. S 31° 36' E. two hundred sixty four feet to a bound; thence
by Lot N^o 547. S 58° 24' W. four hundred seventy three feet to a bound;
thence by Lot N^o 540. N 31° 36' W. two hundred sixty four feet to a
bound; thence by Lot N^o 541. N 58° 24' E. four hundred seventy three
feet to the first mentioned bound, or the place of commencement.

Lot N^o 545. - five hundred forty five. - was drawn by
Julia F. Corsey. - Census N^o 109.

And as thus bounded and described:

Beginning at the easterly corner bound of Lot N^o 540, thence
by Lot N^o 544. S 31° 36' E. two hundred sixty four feet to the northerly
corner bound of Lot N^o 546. thence by the same. S 58° 24' W. four hun-
dred seventy three feet to a bound, and on the same course to the
waters of the Atlantic Ocean; thence by the same to the lower
of Lot N^o 540, which is parallel to Lot N^o 546, and distant from it
N 31° 36' W. two hundred sixty four feet; thence by Lot N^o 540. N 58° 24' E.
to the first mentioned bound, or place of commencement.

Lot N^o 546. - five hundred forty six. - was drawn by
Mary C. Jorsett. - Census N^o 235.

And as thus bounded and described:

Beginning at the easterly corner bound of Lot N^o 545. thence by
Lot N^o 547. S 31° 36' E. two hundred sixty four feet to a bound; thence by
Lot N^o 541. S 58° 24' W. four hundred seventy three feet, or to the
waters of the Atlantic Ocean; thence by the same. N 31° 36' W. two
hundred sixty four feet to Lot N^o 540. thence by the same. N 58° 24' E.
four hundred seventy three feet to the first mentioned bound, or
place of commencement.

Lot N° 547 - five hundred forty seven - was drawn by Savannah S. Cooper - Census N° 65.

taken 8/27/843

note Lion 9/14/114

And is thus bounded and described:

Beginning at the easterly corner bound of Lot N° 544, thence by Lot N° 548, S 31° 36' E. two hundred sixty four feet to a bound; thence by Lot N° 530, S 38° 24' W. four hundred seventy three feet to a bound; thence by Lot N° 546, N 31° 36' W. two hundred sixty four feet to a bound; thence by Lot N° 544, N 38° 24' E. four hundred seventy three feet to the first mentioned bound, or the place of commencement.

Lot N° 548 - five hundred forty eight - was drawn by John Foster - Census N° 229.

And is thus bounded and described:

Beginning at the easterly corner bound of Lot N° 543, thence by Lot N° 709, S 31° 36' E. two hundred sixty four feet to a bound; thence by Lot N° 549, S 38° 24' W. four hundred seventy three feet to a bound; thence by Lot N° 547, N 31° 36' W. two hundred sixty four feet to a bound; thence by Lot N° 543, N 38° 24' E. four hundred seventy three feet to the first mentioned bound, or place of commencement.

Lot N° 549 - five hundred forty nine - was drawn by Charles H. Mango - Census N° 97.

And is thus bounded and described:

Beginning at the easterly corner of Lot N° 548, thence by Lot N° 710, S 31° 36' E. two hundred sixty four feet to a bound; thence by Lot N° 554, S 38° 24' W. four hundred seventy three feet to a bound; thence by Lot N° 552, N 31° 36' W. two hundred sixty four feet to a bound; thence by Lot N° 548, N 38° 24' E. four hundred seventy three feet to the first mentioned bound, or place of commencement.

Lot N^o 550. - five hundred fifty - was drawn by
 C. Frederick Divine. - Census N^o 12. - a minor, born January 27, 1869.
 And is thus bounded and described.

Beginning at the easterly corner bound of Lot N^o 547; thence by
 Lot N^o 549, S 81° 36' E, two hundred sixty four feet to a bound; thence by
 Lot N^o 553, S 58° 24' W, four hundred seventy three feet to a bound; thence by
 Lot N^o 551, N 31° 36' W, two hundred sixty four feet to a bound; thence by
 Lot N^o 547, N 58° 24' E, four hundred seventy three feet to the first men-
 tioned bound, or the place of commencement.

Lot N^o 551. - five hundred fifty one - was drawn by
 Olive B. Boyer. - Census N^o 203.

And is thus bounded and described.

Beginning at the easterly corner bound of Lot N^o 546; thence
 by Lot N^o 550, S 81° 36' E, two hundred sixty four feet to a bound;
 thence by Lot N^o 553, S 58° 24' W, four hundred seventy three feet, or to
 the waters of the Atlantic Ocean; thence by the same, N 31° 36' W, two
 hundred sixty four feet to Lot N^o 546; thence by the same, N 58° 24' E,
 four hundred seventy three feet to the first mentioned bound, or
 the place of commencement.

Lot N^o 552. - five hundred fifty two - was drawn by
 William Spencer James. - Census N^o 111.

And is thus bounded and described.

Beginning at the easterly corner bound of Lot N^o 551; thence by
 Lot N^o 553, S 81° 36' E, two hundred sixty four feet to a bound; thence by
 Lot N^o 557, S 58° 24' W, four hundred seventy three feet, or to the waters
 of the Atlantic Ocean; thence by the same, N 31° 36' W, two hundred
 sixty four feet to Lot N^o 551; thence by the same, N 58° 24' E, four hun-
 dred seventy three feet, or to the first mentioned bound, or the
 place of commencement.

Lot N° 553. Five hundred fifty three - was drawn by Alvin Manning. - Census. N° 138.

And is thus bounded and described.

Beginning at the easterly corner bound of Lot N° 550; thence by Lot N° 554. S31° 36' E. two hundred sixty four feet to a bound; thence by Lot N° 556. S58° 24' W. four hundred seventy three feet to a bound; thence by Lot N° 552. N31° 36' W. two hundred sixty four feet to a bound; thence by Lot N° 550. N58° 24' E. four hundred seventy three feet to the first mentioned bound, or the place of commencement.

Lot N° 554. - Five hundred fifty four. - was drawn by William A. Vanderhoop, Jr. - Census. N° 76.

And is thus bounded and described.

Beginning at the easterly corner bound of Lot N° 549; thence by Lot N° 711. S31° 36' E. two hundred sixty four feet to a bound; thence by Lot N° 556. S58° 24' W. four hundred seventy three feet to a bound; thence by Lot N° 553. N31° 36' W. two hundred sixty four feet to a bound; thence by Lot N° 549. N58° 24' E. four hundred seventy three feet to the first mentioned bound or the place of commencement.

Lot N° 555. - five hundred fifty five - was drawn by Aaron Cooper. - Census. N° 49.

And is thus bounded and described.

Beginning at the easterly corner bound of Lot N° 554; thence by Lot N° 711. S31° 36' E. two hundred thirty nine ⁵/₈ feet to a bound, and on the same course by Lot N° 712 twenty four ³/₈ feet to a bound; thence by Lot N° 560. S58° 24' W. four hundred seventy three feet to a bound; thence by Lot N° 556. N31° 36' W. two hundred sixty four feet to a bound; thence by Lot N° 554. N58° 24' E. four hundred seventy three feet to the first mentioned bound, or the place of commencement.

For further information (Notes) See Book 200 Page 54

Lot N^o 556. - five hundred fifty six. - was drawn by
Mary Cuff. - Census N^o 103.

And is thus bounded and described:

Beginning at the easterly corner bound of Lot N^o 553, thence
by Lot N^o 555. S 31° 36' E. two hundred sixty four feet to a bound, thence
by Lot N^o 559. S 58° 24' W. four hundred seventy three feet to a bound,
thence by Lot N^o 557. N 31° 36' W. two hundred sixty four feet to a bound,
thence by Lot N^o 553. N 58° 24' E. four hundred seventy three feet to the
first mentioned bound. or the place of commencement.

Lot N^o 557. - five hundred fifty seven. - was drawn by
Joseph S. Anthony. - Census N^o 92.

And is thus bounded and described:

Beginning at the easterly corner bound of Lot N^o 552, thence by
Lot N^o 556. S 31° 36' E. two hundred sixty four feet to a bound, thence
by Lot N^o 558. S 58° 24' W. four hundred seventy three feet. or to the
waters of the Atlantic Ocean, then by the same, N 31° 36' W. two hun-
dred sixty four feet to Lot N^o 552, thence by the same, N 58° 24' E. four
hundred seventy three feet. or to the first mentioned bound. or the
place of commencement.

Lot N^o 558. - five hundred fifty eight. - was drawn by
Huldah Bassett. - Census N^o 81.

And is thus bounded and described:

Beginning at the easterly corner bound of Lot N^o 557, thence
by Lot N^o 559. S 31° 36' E. two hundred sixty four feet to a bound, thence
by Lot N^o 555. S 58° 24' W. four hundred seventy three feet. or to the
waters of the Atlantic Ocean, then by the same, N 31° 36' W. two
hundred sixty four feet to Lot N^o 557, then by the same, N 58° 24' E.
four hundred seventy three feet. or to the first mentioned
bound. or place of commencement.

Lot N° 559. - five hundred fifty nine. - was drawn by Samuel Peters. - Census N° 104. -

And is thus bounded and described:

Beginning at the easterly corner bound of Lot N° 556; thence by Lot N° 560. S31° 36' E. two hundred sixty four feet to the bound at the northerly corner of Lot N° 564; thence by the same. S38° 24' W. four hundred seventy three feet to the easterly corner bound of Lot N° 558; thence by the same. N31° 36' W. two hundred sixty four feet to the southerly corner bound of Lot N° 556; thence by the same. N58° 24' E. four hundred seventy three feet to the first mentioned bound, or the place of commencement.

Lot N° 560. - five hundred sixty. - was drawn by Diana Madison. - Census N° 38.

And is thus bounded and described:

Beginning at the easterly corner bound of Lot N° 555; thence by Lot N° 712. S31° 36' E. two hundred sixty four feet to a bound; thence by Lot N° 563. S38° 24' W. four hundred seventy three feet to a bound; thence by Lot N° 559. N31° 36' W. two hundred sixty four feet to a bound; thence by Lot N° 555. N58° 24' E. four hundred seventy three feet to the first mentioned bound, or place of commencement.

Lot N° 561. - five hundred sixty one. - was drawn by Daniel Kevers. - Census N° 218.

And is thus bounded and described:

Beginning at the easterly corner bound of Lot N° 560. thence by Lot N° 712. N58° 24' E. four hundred seventy three feet to a bound. thence by Lot N° 713. S31° 36' E. one hundred forty one feet to a bound, and on the same course by Lot N° 714. one hundred twenty three feet to a bound. thence by Lot N° 562. S38° 24' W. four hundred seventy three feet to a bound. thence by Lot N° 563. N31° 36' W. two hundred sixty four feet to the first mentioned bound, or the place of commencement.

Lot N° 562. - Five hundred sixty two. - was drawn by
Priscilla Williams. - Census. N° 337.

And is thus bounded and described:

Beginning at the easterly corner bound of Lot N° 561; thence by
Lot N° 714. S 31° 36' E. two hundred sixty four feet to a bound; thence by
Lot N° 570. S 58° 24' W. four hundred seventy three feet to a bound; thence
by Lot N° 368. N 31° 36' W. two hundred sixty four feet to a bound; thence
by Lot N° 561. N 58° 24' E. four hundred seventy three feet to the first
mentioned bound, or the place of commencement.

Lot N° 563. - Five hundred sixty three. - was drawn by
Andrew Cooper. - Census. N° 48. - a minor, born November 14. 1859.

And is thus bounded and described:

Beginning at the easterly corner bound of Lot N° 560; thence by
Lot N° 561. S 31° 36' E. two hundred sixty four feet to a bound; thence by
Lot N° 568. S 58° 24' W. four hundred seventy three feet to a bound; thence
by Lot N° 564. N 31° 36' W. two hundred sixty four feet to a bound; thence
by Lot N° 560. N 58° 24' E. four hundred seventy three feet to the first
mentioned bound, or the place of commencement.

Lot N° 564. - Five hundred sixty four. - was drawn by
James F. Cooper. - Census. N° 55. - a minor, born January 15. 1862.

And is thus bounded and described:

Beginning at the easterly corner bound of Lot N° 559; thence
by Lot N° 563. S 31° 36' E. two hundred sixty four feet to a bound; thence
by Lot N° 567. S 58° 24' W. four hundred seventy three feet to a bound;
thence by Lot N° 565. N 31° 36' W. two hundred sixty four feet to a bound;
thence by Lot N° 559. N 58° 24' E. four hundred seventy three feet to the
first mentioned bound, or the place of commencement.

Lot N° 565. - five hundred sixty five. - was drawn by
Mary Marshall Manning. - Census. N° 127. - a minor, born March 10. 1862.

And is thus bounded and described:
Beginning at the easterly corner bound of Lot N° 558; thence by
Lot N° 564. S31° 36' E. two hundred sixty four feet to a bound; thence by
Lot N° 566. S38° 24' W. four hundred seventy three feet. or to the waters
of the Atlantic Ocean; then by the same. N31° 36' W. two hundred
sixty four feet to Lot N° 558; thence by the same. N58° 24' E. four
hundred seventy three feet. or to the first mentioned bound. or
place of commencement.

Lot N° 566. - five hundred sixty six. - was drawn by
Abby Ann Vanderhoop. - Census. N° 79

And is thus bounded and described:
Beginning at the easterly corner bound of Lot N° 565; thence
by Lot N° 567. S31° 36' E. two hundred sixty four feet to a bound; thence
by Lot N° 573. S38° 24' W. four hundred seventy three feet. or to the
waters of the Atlantic Ocean; then by the same. N31° 36' W. two hun-
dred sixty four feet to Lot N° 565; thence by the same. N58° 24' E. four
hundred seventy three feet. or to the first mentioned bound. or
the place of commencement.

Lot N° 567. - five hundred sixty seven. - was drawn by
Samuel Smalley Jr. - Census. N° 89. - a minor, born July 22. 1870.

And is thus bounded and described:
Beginning at the easterly corner bound of Lot N° 564; thence
by Lot N° 568. S31° 36' E. two hundred sixty four feet to a bound; thence
by Lot N° 572. S38° 24' W. four hundred seventy three feet to a bound;
thence by Lot N° 566. N31° 36' W. two hundred sixty four feet to a
bound; thence by Lot N° 564. N58° 24' E. four hundred seventy three
feet to the first mentioned bound. or the place of commencement.

Petition to Partition
717/886

Lot N° 568. - five hundred sixty eight. - was drawn by
 Cordelia Francis. - Census N° 204. a minor, born January 24. 1864.
 And is thus bounded and described.

Beginning at the easterly corner bound of Lot N° 563. thence
 by Lot N° 562, S31° 36' E. two hundred sixty four feet to a bound.
 thence by Lot N° 571, S58° 24' W. four hundred seventy three feet to a
 bound; thence by Lot N° 567, N31° 36' W. two hundred sixty four
 feet to a bound; thence by Lot N° 563, N58° 24' E. four hundred seventy
 three feet to the first mentioned bound, or place of commencement.

Lot N° 569. - five hundred sixty nine. - was assigned to
 Serena C. Randolph. - Census N° 133.

And is thus bounded and described.
 Beginning at the southeasterly corner of her home land lot.
 thence by Lot N° 247, S1° 40' E. one hundred seventeen ¹⁰⁰/₁₀₀ feet to a stone
 bound; thence by Lot N° 578, S58° 24' W. four hundred seventy three feet
 to a bound; thence by Lot N° 570, N31° 36' W. two hundred sixty four feet
 to a bound; thence by Lot N° 714, N58° 24' E. three hundred feet to a bound.
 thence by Lot N° 238, S31° 36' E. forty nine ¹⁰⁰/₁₀₀ feet to a bound; thence by the
 same lot, N58° 24' E. two hundred twenty eight ¹⁰⁰/₁₀₀ feet to a bound in a
 feet swamp; thence by Lot N° 237, S32° 03' E. one hundred thirteen
¹⁰⁰/₁₀₀ feet to the place of commencement.

Lot N° 570. - five hundred seventy. - was drawn by
 Martha R. Cooper. - Census N° 63.

And is thus bounded and described.
 Beginning at the easterly corner bound of Lot N° 562. thence by
 Lot N° 568, S31° 36' E. two hundred sixty four feet to a bound; thence
 by Lot N° 577, S58° 24' W. four hundred seventy three feet to a bound.
 thence by Lot N° 571, N31° 36' W. two hundred sixty four feet to a bound.
 thence by Lot N° 562, N58° 24' E. four hundred seventy three feet to
 the first mentioned bound, or this place of commencement.

Lot N^o 571. - five hundred seventy one. - was drawn by
Patrick Lawrence Divine. - Census. N^o 6.

And as this bounded and described:

Beginning at the easterly corner bound of Lot N^o 568. thence by
Lot N^o 570. S 31° 36' E. two hundred sixty four feet to a bound; thence
by Lot N^o 376. S 58° 24' W. four hundred seventy three feet to a bound.
thence by Lot N^o 572. N 31° 36' W. two hundred sixty four feet to a bound.
thence by Lot N^o 368. N 58° 24' E. four hundred seventy three feet to
the first mentioned bound, or the place of commencement.

Lot N^o 572. - five hundred seventy two. - was drawn by
Cummings Braig Vanderhoop. - Census. N^o 74.

And as this bounded and described:

Beginning at the easterly corner bound of Lot N^o 567. thence
by Lot N^o 571. S 31° 36' E. two hundred sixty four feet to a bound. thence
by Lot N^o 573. S 58° 24' W. four hundred seventy three feet to a bound.
thence by Lot N^o 573. N 31° 36' W. two hundred sixty four feet to a
bound. thence by Lot N^o 367. N 58° 24' E. four hundred seventy three
feet to the first mentioned bound, or place of commencement.

Lot N^o 573. - five hundred seventy three. - was drawn by
Beau B. Cliff. - Census. N^o 33. - a minor, born January 3, 1868.

And as this bounded and described:

Beginning at the easterly corner bound of Lot N^o 566. thence
by Lot N^o 572. S 31° 36' E. two hundred sixty four feet to a bound. thence
by Lot N^o 574. S 58° 24' W. four hundred seventy three feet, or to the
waters of the Atlantic Ocean, thence by the same. N 31° 36' W. two hundred
sixty four feet to Lot N^o 566; thence by the same. N 58° 24' E. four hun-
dred seventy three feet, or to the first mentioned bound, or place
of commencement.

Lot N^o 574. - five hundred seventy four - was drawn by Charles B. Madison. - Census. N^o 36.

And is thus bounded and described:

Beginning at the easterly corner bound of Lot N^o 573; thence by Lot N^o 575. S31° 36' E. two hundred sixty four feet to a bound; thence by Lot N^o 584. S38° 24' W. four hundred seventy three feet or to the waters of the Atlantic Ocean; thence by the same. N31° 36' W. two hundred sixty four feet to Lot N^o 573; then by the same. N58° 24' E. four hundred seventy three feet or to the first mentioned bound. or place of commencement.

Lot N^o 575. - five hundred seventy five - was drawn by Francis Manning. - Census. N^o 31. - a minor. born June 11. 1870.

And is thus bounded and described:

Beginning at the easterly corner bound of Lot N^o 572, thence by Lot N^o 576. S31° 36' E. two hundred sixty four feet to a bound; thence by Lot N^o 583. S38° 24' W. four hundred seventy three feet to a bound; thence by Lot N^o 574. N31° 36' W. two hundred sixty four feet to a bound; thence by Lot N^o 573. N58° 24' E. four hundred seventy three feet to the first mentioned bound. or the place of commencement.

Lot N^o 576. - five hundred seventy six - was drawn by Joseph Belain. - Census. N^o 26.

And is thus bounded and described:

Beginning at the easterly corner bound of Lot N^o 571. thence by Lot N^o 577. S31° 36' E. two hundred sixty four feet to a bound; thence by Lot N^o 582. S38° 24' W. four hundred seventy three feet to a bound; thence by Lot N^o 575. N31° 36' W. two hundred sixty four feet to a bound; thence by Lot N^o 571. N58° 24' E. four hundred seventy three feet to the first mentioned bound. or the place of commencement.

Lot N^o 577 - five hundred seventy seven. - was drawn by Maria Snow Cook. Census N^o 178.

And is thus bounded and described:

Beginning at the easterly corner bound of Lot N^o 570. Thence by Lot N^o 578. S31° 36' E. two hundred sixty four feet to a bound. Thence by Lot N^o 581. S58° 24' W. four hundred seventy three feet to a bound. Thence by Lot N^o 576. N31° 36' W. two hundred sixty four feet to a bound. Thence by Lot N^o 570. N58° 24' E. four hundred seventy three feet to the first mentioned bound; or the place of commencement.

Lot N^o 578. - five hundred seventy eight. - was drawn by Tristram Weeks jr. - Census N^o 200.

And is thus bounded and described:

Beginning at the easterly corner bound of Lot N^o 570. Thence by Lot N^o 569. N58° 24' E. four hundred seventy three feet to a bound. Thence by Lot N^o 579. S31° 36' E. two hundred sixty four feet to a bound. Thence by Lot N^o 580. S58° 24' W. four hundred seventy three feet to a bound. Thence by Lot N^o 577. N31° 36' W. two hundred sixty four feet to the first mentioned bound, or place of commencement.

Lot N^o 579. - five hundred seventy nine. - was assigned to John P. Randolph. - Census N^o 182.

And is thus bounded and described:

Beginning at the southerly corner of Lot N^o 247. Thence S43° 18' E. by Lot N^o 348. three hundred sixty two feet to a bound. Thence by Lot N^o 390. S58° 24' W. two hundred twenty four feet to a bound. Thence by Lot N^o 380. N31° 36' W. two hundred sixty four feet to a bound, and on the same course by Lot N^o 578. two hundred sixty four feet to a bound, being a stone bound. Thence by Lot N^o 247. S78° 45' E. two hundred thirty to the place of commencement.

Lot N^o 580. - Five hundred eighty. - was drawn by
Isaac E. Madison. - Census. N^o 37.

And is thus bounded and described:

Beginning at the easterly corner bound of Lot N^o 579, thence
by Lot N^o 579. S 31° 36' E. two hundred sixty four feet to a bound, thence
by Lot N^o 579. S 38° 24' W. four hundred seventy three feet to a bound,
thence by Lot N^o 581. N 31° 36' W. two hundred sixty four feet to a bound,
thence by Lot N^o 578. N 38° 24' E. four hundred seventy three feet to the
first mentioned bound, or the place of commencement.

Lot N^o 581. - Five hundred eighty one. - was drawn by
Joseph Pettes. - Census. N^o 107.

And is thus bounded and described:

Beginning at the easterly corner bound of Lot N^o 577. thence
by Lot N^o 580. S 31° 36' E. two hundred sixty four feet to a bound, thence
by Lot N^o 578. S 38° 24' W. four hundred seventy three feet to a bound,
thence by Lot N^o 582. N 31° 36' W. two hundred sixty four feet to a bound,
thence by Lot N^o 577. N 38° 24' E. four hundred seventy three feet to the
first mentioned bound, or the place of commencement.

Lot N^o 582. - Five hundred eighty two. - was drawn by
Paradise Nevers. - Census. N^o 146.

And is thus bounded and described:

Beginning at the easterly corner bound of Lot N^o 576. thence by
Lot N^o 581. S 31° 36' E. two hundred sixty four feet to a bound, thence by
Lot N^o 587. S 38° 24' W. four hundred seventy three feet to a bound, thence by
Lot N^o 583. N 31° 36' W. two hundred sixty four feet to a bound, thence by
Lot N^o 576. N 38° 24' E. four hundred seventy three feet to the first
mentioned bound, or the place of commencement.

Lot N° 583. - five hundred eighty three. - was drawn by
Alice J. Cooper. Census. N° 57. - a minor. born December 25. 1859.

And is thus bounded and described:

Beginning at the easterly corner bound of Lot N° 578: thence by
Lot N° 582. S31° 36' E. two hundred sixty four feet to a bound; thence by
Lot N° 586. S58° 24' W. four hundred seventy three feet to a bound; thence
by Lot N° 584. N31° 36' W. two hundred sixty four feet to a bound; thence
by Lot N° 578. N58° 24' E. four hundred seventy three feet to the first
mentioned bound, or the place of commencement.

Lot N° 584. - five hundred eighty four. - was drawn by
Bethiah J. Bassett. - Census. N° 83.

And is thus bounded and described:

Beginning at the easterly corner bound of Lot N° 574: thence by
Lot N° 582. S31° 36' E. two hundred sixty four feet to a bound; thence by
Lot N° 583. S58° 24' W. four hundred seventy three feet, or to the waters of
the Atlantic Ocean. thence by the same. N31° 36' W. two hundred sixty four
feet to Lot N° 574; thence by the same. N58° 24' E. four hundred seventy three
feet, or to the first mentioned bound, or the place of commencement.

Lot N° 585. - five hundred eighty five. - was drawn by
John Prosper Vanderhoop. - Census. N° 78.

And is thus bounded and described:

Beginning at the easterly corner bound of Lot N° 584: thence by
Lot N° 586. S31° 36' E. two hundred sixty four feet to the northerly corner
bound of Lot N° 593; thence by the same. S58° 24' W. four hundred seventy
three feet to a bound, and on the same course to the waters of the Atlantic
Ocean; thence by the same to the line of Lot N° 584, which is parallel to Lot
N° 593, and distant from it N31° 36' W. two hundred sixty four feet; thence
by Lot N° 584. N58° 24' E. to the first mentioned bound, or place of
commencement.

Lot N° 586. - five hundred eighty six. - was drawn by
Lydia Mingo. - Census. N° 98.

And is thus bounded and described:

Beginning at the easterly corner bound of Lot N° 583: thence by
Lot N° 587. S31° 36' E. two hundred sixty four feet to a bound; thence by
Lot N° 594. S58° 24' W. four hundred seventy three feet to a bound; thence by
Lot N° 583. N31° 36' W. two hundred sixty four feet to a bound; thence by
Lot N° 585. N58° 24' E. four hundred seventy three feet to the first men-
tioned bound, or place of commencement.

Lot N° 587. - five hundred eighty seven. - was drawn by
Gander Bassett. - Census. N° 80.

And is thus bounded and described:

Beginning at the easterly corner bound of Lot N° 583; thence by
Lot N° 588. S31° 36' E. two hundred sixty four feet to a bound; thence by
Lot N° 593. S58° 24' W. four hundred seventy three feet to a bound; thence by
Lot N° 586. N31° 36' W. two hundred sixty four feet to a bound; thence by
Lot N° 582. N58° 24' E. four hundred seventy three feet to the first men-
tioned bound, or the place of commencement.

Lot N° 588. - five hundred eighty eight. - was drawn by
Amos Hawkins. - Census. N° 44. - a minor. born October 10. 1868

And is thus bounded and described:

Beginning at the easterly corner bound of Lot N° 581: thence by
Lot N° 589. S31° 36' E. two hundred sixty four feet to a bound; thence by
Lot N° 592. S58° 24' W. four hundred seventy three feet to a bound; thence by
Lot N° 587. N31° 36' W. two hundred sixty four feet to a bound; thence by
Lot N° 581. N58° 24' E. four hundred seventy three feet to the first men-
tioned bound, or the place of commencement.

Lot N^o 589. - five hundred eighty nine. - was drawn by
Georgiana C. Powell. - Census N^o 51.

And as thus bounded and described:

Beginning at the easterly corner bound of Lot N^o 580; thence
by Lot N^o 590. S31° 36' E. two hundred sixty four feet to a bound; thence
by Lot N^o 591. S58° 24' W. four hundred seventy three feet to a bound; thence
by Lot N^o 588. N31° 36' W. two hundred sixty four feet to a bound; thence
by Lot N^o 580. N58° 24' E. four hundred seventy three feet to the first
mentioned bound, or the place of commencement.

Lot N^o 590. - five hundred ninety. - was drawn by
Julia Ann Pickett. - Census N^o 184.

And as thus bounded and described:

Beginning at the easterly corner bound of Lot N^o 591; thence by
the same. N31° 36' W. two hundred sixty four feet to a bound; thence on the
same course by Lot N^o 589. two hundred sixty four feet to a bound; thence
by Lot N^o 579. N58° 24' E. two hundred twenty four ^{7/8} feet to a bound;
thence by Lot N^o 248. S44° E. one hundred eighty nine feet to a bound;
thence by Lot N^o 248 on the same course two hundred forty four ^{7/8}
feet to a bound; thence by Lot N^o 258. bordering on the upland, and
following its course southwesterly, to the first mentioned bound, or
the place of commencement.

Lot N^o 591. - five hundred ninety one. - was drawn by
Hazel R. Cole. - Census N^o 314.

And as thus bounded and described:

Beginning at the westerly corner bound of Lot N^o 589; thence by Lot
N^o 590. S31° 36' E. two hundred sixty four feet to a bound; thence by Lot
N^o 600. S58° 24' W. four hundred seventy three feet to a bound; thence by
Lot N^o 592. N31° 36' W. two hundred sixty four feet to a bound; thence by
Lot N^o 589. N58° 24' E. four hundred seventy three feet to the first men-
tioned bound, or the place of commencement.

Lot N^o 592 - Five hundred ninety two - was drawn by
 Reinak Johnson - Census N^o 166 - a minor born September 36. 1865.

And is thus bounded and described:

Beginning at the easterly corner bound of Lot N^o 588. Thence
 by Lot N^o 591. S 31° 36' E. two hundred sixty four feet to a bound,
 thence by Lot N^o 599. S 58° 24' W. four hundred seventy three feet to a
 bound; thence by Lot N^o 598. N 31° 36' W. two hundred sixty four feet to
 a bound; thence by Lot N^o 588. N 58° 24' E. four hundred seventy three
 feet to a bound. being the place of commencement.

Lot N^o 593 - Five hundred ninety three - was drawn by
 Lucina Alzaida Jeffers - Census N^o 119 - a minor, born December 36. 1865.

And is thus bounded and described:

Beginning at the easterly corner bound of Lot N^o 587; thence by
 Lot N^o 593. S 31° 36' E. two hundred sixty four feet to a bound; thence
 by Lot N^o 598. S 58° 24' W. four hundred seventy three feet to a bound;
 thence by Lot N^o 594. N 31° 36' W. two hundred sixty four feet to a bound.
 thence by Lot N^o 587. N 58° 24' E. four hundred seventy three feet to the
 first mentioned bound, or the place of commencement.

See Deed
 Certificate See
 Book 314 Page
 543.

Lot N^o 594 - Five hundred ninety four - was drawn by
 Amy Spencer - Census N^o 161

And is thus bounded and described:

Beginning at the easterly corner bound of Lot N^o 586; thence by
 Lot N^o 593. S 31° 36' E. two hundred sixty four feet to a bound; thence by
 Lot N^o 597. S 58° 24' W. four hundred seventy three feet to a bound; thence by
 Lot N^o 595. N 31° 36' W. two hundred sixty four feet to a bound; thence by
 Lot N^o 586. N 58° 24' E. four hundred seventy three feet to the first mentioned
 bound, or the place of commencement.

Lot N^o 595 - five hundred ninety five - was drawn by
Moses B. Jeffers - Census N^o 19 - a minor, born April 16 1860.

And as thus bounded and described:

Beginning at the easterly corner bound of Lot N^o 585, thence by
Lot N^o 594, S31° 36' E, two hundred sixty four feet to a bound, thence by
Lot N^o 596, S58° 24' W, four hundred seventy three feet, or to the waters
of the Atlantic Ocean, then by the same, N31° 36' W, two hundred sixty
four feet to Lot N^o 585, then by the same, N58° 24' E, four hundred seventy
three feet, or to the place of commencement.

Lot N^o 596 - five hundred ninety six - was drawn by
Louis D. Jeffers - Census N^o 20 - a minor, born March 17 1862.

And as thus bounded and described:

Beginning at the easterly corner bound of Lot N^o 595, thence by
Lot N^o 597, S31° 36' E, two hundred sixty four feet to a bound, thence by
Lot N^o 600, S58° 24' W, four hundred seventy three feet, or to the waters of
the Atlantic Ocean, then by the same, N31° 36' W, two hundred sixty four
feet to Lot N^o 595, then by the same, N58° 24' E, four hundred seventy three
feet, or to the first mentioned bound, or place of commencement.

Lot N^o 597 - five hundred ninety seven - was drawn by
Nathan Johnson - Census N^o 191.

And as thus bounded and described:

Beginning at the easterly corner bound of Lot N^o 594, thence by
Lot N^o 598, S31° 36' E, two hundred sixty four feet to a bound, thence by
Lot N^o 604, S58° 24' W, four hundred seventy three feet to a bound, thence by
Lot N^o 596, N31° 36' W, two hundred sixty four feet to a bound, thence by
Lot N^o 594, N58° 24' E, four hundred seventy three feet to the first
mentioned bound, or the place of commencement.

Lot N^o 598. - five hundred ninety eight. - was drawn by
 L^o L^o Candace Sophia Belain - Census. N^o 24.

see -

Book 392

Page 548

And is thus bounded and described:

Beginning at the easterly corner bound of Lot N^o 593. Thence by
 Lot N^o 599. S 31° 36' E. two hundred sixty four feet to a bound. Thence by
 Lot N^o 603. S 58° 24' W. four hundred seventy three feet to a bound. Thence by
 Lot N^o 597. N 31° 36' W. two hundred sixty four feet to a bound. Thence by
 Lot N^o 593. N 58° 24' E. four hundred seventy three feet to the first
 mentioned bound. or place of commencement.

Lot N^o 599. - five hundred ninety nine. - was drawn by
 Isaac N. Cooper. - Census. N^o 144. - a minor, born January 25. 1857.

And is thus bounded and described:

Beginning at the easterly corner bound of Lot N^o 598. Thence by
 Lot N^o 600. S 31° 36' E. two hundred sixty four feet to a bound. Thence by
 Lot N^o 603. S 58° 24' W. four hundred seventy three feet to a bound. Thence by
 Lot N^o 598. N 31° 36' W. two hundred sixty four feet to a bound. Thence by
 Lot N^o 593. N 58° 24' E. four hundred seventy three feet to the first men-
 tioned bound. or the place of commencement.

Lot N^o 600. - six hundred. - was drawn by
 Monella Cook. - Census. N^o 170. - a minor, born June 29. 1868.

And is thus bounded and described:

Beginning at the easterly corner bound of Lot N^o 597. Thence by
 the same. N 31° 36' W. two hundred sixty four feet to a bound. Thence by
 Lot N^o 591. N 58° 24' E. four hundred seventy three feet to a bound. Thence
 southerly. by Lot N^o 593. bordering on the aforesaid, and following its
 course to a bound by Lot N^o 610. Thence by the same. S 58° 24' W. one hun-
 dred eighty nine feet to the first mentioned bound. or the place
 of commencement.

Lot N^o 601. - six hundred and one. - was drawn by
 Lewis K. Mansley. - Census N^o 157.

And is thus bounded and described:

Beginning at a bound near the shore of Menamshai Pond, thence
 by lands reserved as cranberry lands, N 36° 30' E, seven hundred forty
 feet to a stone bound, thence by cranberry lands, S 74° 30' E, six hundred
 twenty five feet to a stone bound near the shore of the said Pond,
 thence following the shore of said Pond until meeting the place of
 commencement, which is a stone bound near the shore of the Pond.

This lot also includes all those little islets in said Pond, being
 within the township of Bay Head, which lie nearer to this lot, than to Lot N^o 604.

Lot N^o 602. - six hundred and two. - was drawn by
 Leonard Lewis Vanderhoop. - Census N^o 158.

And is thus bounded and described:

Beginning at a bound being the easterly corner bound of
 Lot N^o 599, thence by Lot N^o 610, S 31° 36' E, two hundred sixty four feet
 to a bound, thence by Lot N^o 609, S 38° 24' W, four hundred seventy three feet
 to a bound, thence by Lot N^o 603, N 31° 36' W, two hundred sixty four feet to a
 bound, thence by Lot N^o 599, N 38° 24' E, four hundred seventy three feet to the
 first mentioned bound, or the place of commencement.

Lot N^o 603. - six hundred and three. - was drawn by
 Samuel Johnson (Hullings). - Census N^o 96. - a minor, born April 18, 1860.

And is thus bounded and described:

Beginning at the easterly corner bound of Lot N^o 598, thence by Lot
 N^o 602, S 31° 36' E, two hundred sixty four feet to a bound, thence by Lot
 N^o 608, S 38° 24' W, four hundred seventy three feet to a bound, thence by Lot
 N^o 604, N 31° 36' W, two hundred sixty four feet to a bound, thence by Lot
 N^o 599, N 38° 24' E, four hundred seventy three feet to a bound, being the
 first mentioned bound, or the place of commencement.

Lot N° 604, - six hundred and four - was drawn by
Rodolphus Manning, - Census N° 339, - a minor, born Jan 11, 1870.
And is thus bounded and described:

Beginning at the easterly corner bound of Lot N° 597, thence
by Lot N° 603, S 31° 36' E, two hundred sixty four feet to a bound; thence
by Lot N° 607, S 58° 24' W, four hundred seventy three feet to a bound; thence
by Lot N° 605, N 31° 36' W, two hundred sixty four feet to a bound; thence
by Lot N° 597, N 58° 24' E, four hundred seventy three feet to the first
mentioned bound, or the place of commencement.

Lot N° 605, - six hundred and five, - was drawn by
Sarah Cloke David, - Census N° 41, - a minor, born August 5, 1867.
And is thus bounded and described:

Beginning at the easterly corner bound of Lot N° 596; thence by
Lot N° 604, S 31° 36' E, two hundred sixty four feet to a bound; thence by
Lot N° 606, S 58° 24' W, four hundred seventy three feet, or to the waters of
the Atlantic Ocean; thence by the same, N 31° 36' W, two hundred sixty
four feet to Lot N° 596; thence by the same, N 58° 24' E, four hundred seventy
three feet, or to the first mentioned bound, or place of commencement.

Lot N° 606, - six hundred and six, - was drawn by
Wilbur S. Jerrett, - Census N° 236, - a minor, born June 2, 1873.
And is thus bounded and described:

Beginning at the easterly corner bound of Lot N° 615, thence by
Lot N° 607, S 31° 36' E, two hundred sixty four feet to a bound; thence by
Lot N° 615, S 58° 24' W, four hundred seventy three feet to a bound, and
on the same course to the waters of the Atlantic Ocean; thence by the
same to the line of Lot N° 605, which is parallel to Lot N° 615, and distant
from it N 31° 36' W, two hundred sixty four feet; thence by Lot N° 605,
N 58° 24' E, to the first mentioned bound, or place of commencement.

Lot N° 607. - six hundred and seven. - was drawn by
Olton Francis. - Census N° 186. - a minor, born May 12. 1870.

And is thus bounded and described:

Beginning at the easterly corner of Lot N° 604; thence by
Lot N° 608, S 31° 36' E. two hundred sixty four feet to a bound; thence
by Lot N° 614, S 38° 24' W. four hundred seventy three feet to a bound; thence
by Lot N° 606, N 31° 36' W. two hundred sixty four feet to a bound; thence by
Lot N° 604, N 38° 24' E. four hundred seventy three feet to the first men-
tioned bound, or the place of commencement.

Lot N° 608. - six hundred and eight. - was drawn by
Sarah Cooper. - Census N° 61. - a minor, born June 1856.

And is thus bounded and described:

Beginning at the easterly corner bound of Lot N° 603; thence by
Lot N° 609, S 31° 36' E. two hundred sixty four feet to a bound; thence by
Lot N° 613, S 38° 24' W. four hundred seventy three feet to a bound; thence
by Lot N° 607, N 31° 36' W. two hundred sixty four feet to a bound; thence by
Lot N° 603, N 38° 24' E. four hundred seventy three feet to the first men-
tioned bound, or the place of commencement.

Lot N° 609. - six hundred and nine. - was drawn by
Raymond B. Madison. - Census N° 31. - a minor, born August 6. 1858.

And is thus bounded and described:

Beginning at the easterly corner bound of Lot N° 603; thence by
Lot N° 610, S 31° 36' E. two hundred sixty four feet to the northerly corner
bound of Lot N° 613; thence by the same, S 38° 24' W. four hundred seventy
three feet to the easterly corner bound of Lot N° 608; thence by the same,
N 31° 36' W. two hundred sixty four feet to the southerly corner bound, of
Lot N° 602; thence by the same, N 38° 24' E. four hundred seventy three feet
to the first mentioned bound, or place of commencement.

Lot N^o 610. - six hundred and ten. - was drawn by
George Henry David. - Census. N^o 143. - a minor, born April 23. 1866.
And is thus bounded and described:

Beginning at the easterly corner bound of Lot N^o 609; thence
by Lot N^o 609. N 31° 36' W. two hundred sixty four feet to a bound;
and in the same course, by Lot N^o 602, two hundred sixty four
feet to a bound; thence by Lot N^o 600. N 58° 24' E. one hundred eighty
nine feet to a bound; thence by Lot N^o 353, bordering on the upland
and following its course, northeasterly until it comes to the point
where the three Lots N^o 610, 253 and 268 have a common bound,
being at the westerly end of what is, in wet times, a small pond;
thence through the said pond, about S 12° E. by Lot N^o 268, about four
hundred and seventy feet, or to a bound, common to Lots 610 and 611;
thence by Lot N^o 611. S 58° 24' W. two hundred thirty six feet to the first
mentioned bound, or the place of commencement.

Lot N^o 611. - six hundred eleven. - was drawn by
Louisa Frances Vanderhoop. - Census. N^o 77
And is thus bounded and described:

Beginning at a bound by Squitrocket Pond, being the north
corner bound of Lot N^o 621, thence by the same, S 58° 24' W. one hundred
twenty four feet to a bound; thence by Lot N^o 619. N 31° 36' W. two hundred
sixty four feet to a bound; and in the same direction, by Lot N^o 612, two
hundred sixty four feet to a bound; thence by Lot N^o 610. N 58° 24' E. two
hundred thirty six feet to a bound by a pond, or run of water; thence
by the middle of the said run of water, easterly, to Squitrocket Pond; then by
the Pond, southerly, to the place of commencement.

Lot N^o 613. - six hundred twelve. - was drawn by
Anna Elizabeth Vanderhoop. - Census. N^o 71.
And is thus bounded and described:

Beginning at the easterly corner of Lot N^o 609; thence by Lot N^o 611.
S 31° 36' E. two hundred sixty four feet to the northerly corner bound of

Lot N° 619. Thence by the same, S 88° 34' W. four hundred seventy three feet to the easterly corner bound of Lot N° 613; thence by the same, N 31° 36' W. two hundred sixty four feet to the southerly corner bound of Lot N° 609. thence by the same, N 58° 24' E. four hundred seventy three feet to the first mentioned bound, or place of commencement.

Lot N° 613. - six hundred thirteen. - was drawn by
Thomas Manning. - Census. N° 123

And is thus bounded and described:

Beginning at the easterly corner bound of Lot N° 608. thence by Lot N° 612. S 31° 36' E. two hundred sixty four feet to the southerly corner bound of Lot N° 618; thence by the same, S 88° 34' W. four hundred seventy three feet to the easterly corner bound of Lot N° 614; thence by the same, N 31° 36' W. two hundred sixty four feet to the southerly corner bound of Lot N° 608; thence by the same, N 58° 24' E. four hundred seventy three feet to the first mentioned bound, or place of commencement.

Lot N° 614. - six hundred fourteen. - was drawn by
Deacon Simon Johnson. - Census. N° 1

And is thus bounded and described:

Beginning at the easterly corner bound of Lot N° 607; thence by Lot N° 613. N 31° 36' E. two hundred sixty four feet to the southerly corner bound of Lot N° 617; thence by the same, S 88° 34' W. four hundred seventy three feet to the easterly corner bound of Lot N° 613; thence by the same, N 31° 36' W. two hundred sixty four feet to the southerly corner bound of Lot N° 608; thence by the same, N 58° 24' E. four hundred seventy three feet to the first mentioned bound, or place of commencement.

Lot N° 615. - six hundred fifteen. - was drawn by
Betsey Dodge. - Census. N° 209.

And is thus bounded and described:

Beginning at the easterly corner bound of Lot N° 606. - thence by

Lot N° 614. S 31° 36' E. two hundred sixty four feet to the northerly corner bound of Lot N° 616; thence by the same. S 58° 24' W. four hundred seventy three feet, or to the waters of the Atlantic Ocean, then by the same. N 31° 36' W. two hundred sixty four feet to Lot N° 606; then by the same N 58° 24' E. four hundred seventy three feet, or to the first mentioned bound, or place of commencement.

Lot N° 616. - six hundred sixteen. - was drawn by
Mary C. Anthony. - Census. N° 91

And is thus bounded and described:

Beginning at the easterly corner bound of Lot N° 615; thence by Lot N° 617. S 31° 36' E. two hundred sixty four feet to the northerly corner bound of Lot N° 624; thence by the same. S 58° 24' W. four hundred seventy three feet, or to the waters of the Atlantic Ocean; then by the same. N 31° 36' W. two hundred sixty four feet to Lot N° 615; then by the same. N 58° 24' E. four hundred seventy three feet, or to the first mentioned bound, or place of commencement.

Lot N° 617. - six hundred seventeen. - was drawn by
Zaccheus Cooper. - Census. N° 62.

And is thus bounded and described:

Beginning at the easterly corner bound of Lot N° 614; thence by Lot N° 618. S 31° 36' E. two hundred sixty four feet to the northerly corner bound of Lot N° 623; thence by the same. S 58° 24' W. four hundred seventy three feet to the easterly corner bound of Lot N° 616; thence by the same. N 31° 36' W. two hundred sixty four feet to the southerly corner bound of Lot N° 614; thence by the same. N 58° 24' E. four hundred seventy three feet to the first mentioned bound, or place of commencement.

Lot N° 618. - six hundred eighteen. - was drawn by
Walter Mary Abby Johnson. - Census. N° 165. - a minor, born May 23, 1863.

And is thus bounded and described:

Beginning at the easterly corner bound of Lot N° 613; thence by
Lot N° 619, S 31° 36' E, two hundred sixty four feet to the northerly corner
bound of Lot N° 622; thence by the same, S 58° 24' W, four hundred seventy
three feet to the easterly corner bound of Lot N° 617; thence by the same
N 31° 36' W, two hundred sixty four feet to the southerly corner bound
of Lot N° 613; thence by the same, N 58° 24' E, four hundred seventy three
feet to the first mentioned bound, or place of commencement.

Lot N° 619. - six hundred nineteen. - was drawn by
Robert Henry Morton. - Census. N° 137.

And is thus bounded and described:

Beginning at the easterly corner bound of Lot N° 612; thence
by Lot N° 611, S 31° 36' E, two hundred sixty four feet to a bound of Lot N° 621;
thence by the same, S 58° 24' W, four hundred seventy three feet to the
easterly corner bound of Lot N° 618; thence by the same, N 31° 36' W, two
hundred sixty four feet to the southerly corner bound of Lot N° 613; thence
by the same, N 58° 24' E, four hundred seventy three feet to the first
mentioned bound, or place of commencement.

Lot N° 620. - six hundred twenty. - was drawn by
Johnson Peters. - Census. N° 100. -

And is thus bounded and described:

Beginning at a bound lying in the line between Lot N° 620 and
Lot N° 720, said bound being distant four hundred thirty one ⁷⁰/₁₀₀ feet,
N 34° 10' E from the stone bound at the north corner of Lot N° 723; thence
by Lot N° 721, N 55° 45' W, three hundred seventy two feet to a bound;
and on the same course, by the same lot, fifty four feet, or to the
waters of Menamiska Pond; thence by the said Pond till it comes to
the line of Lot N° 721; thence by the same, N 55° 45' W, one hundred ninety
four feet to the place of commencement. Said lot includes

to northeastern point of Gay Head as butted and bounded by Menamsha Pond and its outlet. The distance from the place of commencement, $N34^{\circ}15'E$, to the water was found to be four hundred feet; but the lines bordering upon the water are liable to changes by the action of the elements on the unstable sands.

Lot N° 631. - six hundred twenty one. - was drawn by
 Algernon Sydney Johnson. - Census. N° 193.

And is thus bounded and described:

Beginning at the easterly corner bound of Lot N° 618; thence by Lot N° 619, $N38^{\circ}24'E$ four hundred seventy three feet to the southerly bound of Lot N° 611; thence by the same, $N58^{\circ}24'E$ one hundred twenty four feet to a bound by the Pond; thence by the Pond southeasterly, about two hundred ninety feet to a bound of Lot N° 253; thence by the same, $S58^{\circ}24'W$ five hundred feet to the easterly corner bound of Lot N° 632; thence by the same, $N31^{\circ}36'W$ two hundred sixty four feet to the first mentioned bound, or place of commencement.

Lot N° 632. - six hundred twenty two. - was drawn by
 Thomas Green Cooper. - Census. N° 201

And is thus bounded and described:

Beginning at the easterly corner bound of Lot N° 618; thence by Lot N° 631, $S31^{\circ}38'E$ two hundred sixty four feet to the northerly corner bound of Lot N° 261; thence by the same, $S38^{\circ}24'W$ four hundred seventy three feet to the easterly corner bound of Lot N° 633; thence by the same, $N31^{\circ}36'W$ two hundred sixty four feet to the southerly corner bound of Lot N° 618; thence by the same, $N38^{\circ}24'E$ four hundred seventy three feet to the first mentioned bound, or place of commencement.

Lot N° 623. - six hundred twenty three - was drawn by
 Lydia C. Webquist. - Census N° 18

And is thus bounded and described:

Beginning at the easterly corner bound of Lot N° 617; thence by
 Lot N° 622, S31° 36' E, two hundred sixty four feet to the northerly corner
 bound of Lot N° 626; thence by the same, S58° 24' W, four hundred seventy
 three feet to the easterly corner bound of Lot N° 624; thence by the same,
 N31° 36' W, two hundred sixty four feet to the southerly corner bound of
 Lot N° 617; thence by the same, N58° 24' E, four hundred seventy three
 feet to the first mentioned bound, or place of commencement.

Lot N° 634. - six hundred twenty four - was drawn by
 Thomas Ellsworth Maxing. - Census N° 125. - a minor, born June 29, 1858.

And is thus bounded and described:

Beginning at the easterly corner bound of Lot N° 616; thence by
 Lot N° 623, S31° 36' E, two hundred sixty four feet to the northerly corner
 bound of Lot N° 625; thence by the same, S58° 24' W, four hundred seventy
 three feet, or to the waters of the Atlantic Ocean; thence by the same,
 N31° 36' W, two hundred sixty four feet to Lot N° 616; thence by the same
 N58° 24' E, four hundred seventy three feet, or to the first mentioned
 bound, or place of commencement.

Lot N° 635. - six hundred twenty five - was drawn by
 Avis Gertrude James. - Census N° 113. - a minor, born February 10, 1863.

And is thus bounded and described:

Beginning at the easterly corner bound of Lot N° 624; thence
 by Lot N° 626, S31° 36' E, two hundred sixty four feet to the northerly
 corner bound of Lot N° 627; thence by the same, S58° 24' W, four hundred
 seventy three feet, or to the waters of the Atlantic Ocean; thence by the
 same, N31° 36' W, two hundred sixty four feet to Lot N° 624; thence by the
 same, N58° 24' E, four hundred seventy three feet, or to the first men-
 tioned bound, or place of commencement.

Lot N° 626. - six hundred twenty six. - was drawn by
Johnson P. David. - Census N° 40. - a minor, born January 23, 1866.

And is thus bounded and described:

Beginning at the easterly corner bound of Lot N° 623; thence by
Lot N° 361, two hundred sixty four feet, S31° 36' E. to the northerly cor-
ner bound of Lot N° 362; thence by the same, S58° 24' W. four hundred
seventy three feet to the easterly corner bound of Lot N° 625; thence by
the same, N31° 36' W. two hundred sixty four feet to the southerly corner
bound of Lot N° 623; thence by the same, N58° 24' E. four hundred seventy
three feet to the first mentioned bound, or place of commencement.

Lot N° 627. - six hundred twenty seven. - was drawn by
Henry S. James. - Census N° 112. - a minor, born May 29, 1861.

And is thus bounded and described:

Beginning at the easterly corner bound of Lot N° 625; thence by
Lot N° 262, S31° 36' E. two hundred sixty four feet to the northerly corner
bound of Lot N° 628; thence by the same, S58° 24' W. four hundred seventy
three feet, or to the waters of the Atlantic Ocean; then by the same, N31° 36' W.
two hundred sixty four feet to Lot N° 625; then by the same, N58° 24' E.
four hundred seventy three feet, or to the first mentioned bound,
or place of commencement.

Lot N° 628. - six hundred twenty eight. - was drawn by
Phebe Cooper. - Census N° 50.

And is thus bounded and described:

Beginning at the easterly corner bound of Lot N° 627; thence by Lot
N° 263, S31° 36' E. two hundred sixty four feet to the northerly corner bound
of Lot N° 629; thence by the same, S58° 24' W. four hundred seventy three feet
to a bound, and on the same course, to the waters of the Atlantic Ocean;
thence by the same to the line of Lot N° 627, which is parallel to Lot N° 629,
and distant from it N31° 36' W. two hundred sixty four feet; thence by
Lot N° 627, N58° 24' E. to the first mentioned bound, or place of com-
mencement.

Lot N° 629. - six hundred twenty nine. - was drawn by
Mary Ann Francis. - Census N° 180.

And is thus bounded and described:

Beginning at the easterly corner bound of Lot N° 628; thence
by Lot N° 264. S31° 36' E. two hundred sixty four feet to the northerly
corner of Lot N° 630; thence by the same. S58° 24' W. four hundred seventy three
feet, or to the waters of the Atlantic Ocean. then by the same.
N31° 36' W. two hundred sixty four feet to Lot N° 628; then by the same
N58° 24' E. four hundred seventy three feet, or to the first men-
tioned bound, or place of commencement.

Lot N° 630. - six hundred thirty. - was drawn by
Lucina Jeffers. - Census N° 116.

And is thus bounded and described:

Beginning at the easterly corner bound of Lot N° 629; thence by
Lot N° 265. S31° 36' E. two hundred sixty four feet to the northerly corner
of Lot N° 631; then by the same. S58° 24' W. four hundred seventy three
feet, or to the waters of the Atlantic Ocean; then by the same. N31° 36' W.
two hundred sixty four feet to Lot N° 629; then by the same. N58° 24' E.
four hundred seventy three feet, or to the first mentioned bound,
or place of commencement.

Lot N° 631. - six hundred thirty one. - was drawn by
Edwin De Vries Vanderhoop. - Census N° 72.

And is thus bounded and described:

Beginning at the easterly corner bound of Lot N° 630; thence by
Lot N° 266. S31° 36' E. two hundred sixty four feet to the northerly corner
bound of Lot N° 632; thence by the same. S58° 24' W. four hundred seventy
three feet to a bound, and on the same course to the waters of the Atlantic
Ocean; thence by the same to the line of Lot N° 630, which is parallel to
Lot N° 632, and distant from it N31° 36' W. two hundred sixty four feet;
thence by Lot N° 630. N58° 24' E. to the first mentioned bound, or place
of commencement.

Lot N° 632. - six hundred thirty two. - was drawn by
Serena R. Jeffers. - Census N° 33. - a minor, born January 28. 1868.

And is thus bounded and described:

Beginning at the easterly corner bound of Lot N° 631; thence by
Lot N° 267. S31° 36' E. two hundred sixty four feet to the northerly corner
of Lot N° 633; thence by the same. S58° 24' W. four hundred seventy three
feet, or to the waters of the Atlantic Ocean; thence by the same. N31° 36' W.
two hundred sixty four feet to Lot N° 631; thence by the same. N58° 24' E.
four hundred seventy three feet, or to the first mentioned bound
or place of commencement.

Lot N° 633. - six hundred thirty three. - was drawn by
George W. Cooper. - Census N° 60.

And is thus bounded and described:

Beginning at the easterly corner bound of Lot N° 632; thence by
Lot N° 267. S31° 36' E. two hundred sixty four feet to the northerly corner
of Lot N° 634; thence by the same. S58° 24' W. four hundred seventy three feet,
or to the waters of the Atlantic Ocean; thence by the same. N31° 36' W.
two hundred sixty four feet to Lot N° 633; thence by the same. N58° 24' E.
four hundred seventy three feet, or to the first mentioned bound
or place of commencement.

Lot N° 634. - six hundred thirty four. - was drawn by
Celestina W. Spence. - Census N° 162. - a minor, born May 26. 1870.

And is thus bounded and described:

Beginning at the easterly corner bound of Lot N° 633; thence by Lot
N° 267. S31° 36' E. forty eight ²/₃ feet to Chilmark line; thence by the bound line
between Gay Head and Chilmark. S2° 24' W. forty five ²/₃ feet to a large stone
bound, and thence still on the same course, by Chilmark line, eight hun-
dred feet, or to the waters of the Atlantic Ocean; thence by the same. N31° 36' W.
seven hundred forty nine ²/₃ feet to Lot N° 633; thence by the same. N58° 24' E.
four hundred seventy three feet, or to the first mentioned bound, or
place of commencement.

Lot N° 635. - six hundred thirty five. - was drawn by
Abraham T. Cooper. - Census. N° 64.

And is thus bounded and described:

Beginning at the southerly corner of Lot N° 636; thence by
the same, N 19° 35' E. four hundred twenty three feet to a stone bound
in the beach near a fence; thence by the line of the cranberry bogs,
or the bog line, S 41° 05' E. six hundred fifty four $\frac{2}{3}$ feet to a bound;
thence by Lot N° 718, S 17° 25' W. two hundred twenty eight $\frac{2}{3}$ feet to a
bound; thence by Lot N° 459, N 56° 53' W. five hundred eighty nine $\frac{2}{3}$ feet
to the first mentioned bound, or the place of commencement.

Lot N° 636. - six hundred thirty six. - was assigned to
James Diamond. - Census. N° 171.

And is thus bounded and described:

Beginning at a stone bound, being the northerly corner bound of
Lot N° 635; thence by said lot, S 19° 35' W. four hundred twenty three feet
to a bound; thence by Lot N° 460, S 57° 45' W. two hundred ninety nine $\frac{2}{3}$
feet to a bound; thence by Lot N° 637, N 23° 50' E. four hundred eighty feet
or to the waters of the Vineyard Sound; thence by the same, S 46° E. two
hundred eighty two $\frac{2}{3}$ feet to the line of Lot N° 635; then by the said line,
S 19° 35' W. to the first mentioned bound, or the place of commencement.

Lot N° 637. - six hundred thirty seven. - was assigned to
Abiah Diamond. - Census. N° 172.

And is thus bounded and described:

Beginning at the westerly corner bound of Lot N° 636; thence by
Lot N° 460, S 57° 45' W. ninety four feet to a bound, and on the same
course, by the same lot, one hundred fifty five feet to another bound;
thence by Lot N° 638, N 23° 45' E. five hundred thirty nine $\frac{2}{3}$ feet, or to the
waters of the Vineyard Sound; then by the same, S 46° E. two hundred sixty
three $\frac{2}{3}$ feet to Lot N° 636; then by the same, S 23° 50' W. four hundred eighty
feet to the first mentioned bound, or the place of commencement.

Lot N° 638. - six hundred thirty eight - was assigned to Rachel Diamond. - Census N° 173. - a minor, born June 5. 1857.

And is thus bounded and described:

Beginning at the westerly corner bound of Lot N° 637; thence by Lot N° 460, N 58° 45' W. one hundred eighty three feet to a bound; thence by Lot N° 467, on the same course, ninety six feet to a bound; thence by Lot N° 639, N 27° 35' E. five hundred ninety eight $\frac{2}{100}$ feet, or to the waters of the Vineyard Sound; thence by the same, S 44° 28' E. two hundred fifty four $\frac{7}{100}$ feet to Lot N° 637; thence by the same, S 23° 45' W. five hundred thirty nine $\frac{45}{100}$ feet, or to the first mentioned bound, or place of commencement.

Lot N° 639. - six hundred thirty nine - was assigned to Rosetta Ellis Diamond. - Census N° 174. - a minor, born July 15. 1862.

And is thus bounded and described:

Beginning at the westerly corner bound of Lot N° 638; thence by Lot N° 469, N 66° 05' W. one hundred sixty six $\frac{2}{100}$ feet to a bound; thence by Lot N° 640, N 20° 31' E. six hundred eighty one $\frac{3}{100}$ feet, or to the waters of the Vineyard Sound; thence by the same, S 47° 30' E. two hundred fifty nine feet to Lot N° 638; thence by the same, S 27° 33' W. five hundred ninety eight $\frac{2}{100}$ feet, or to the first mentioned bound, or place of commencement.

Lot N° 640. - six hundred forty. - was assigned to Abraham L. Rodman. - Census N° 154. - a minor, born March 16. 1870.

And is thus bounded and described:

Beginning at the westerly corner bound of Lot N° 639; thence by Lot N° 469, N 66° 05' W. two hundred $\frac{2}{100}$ feet to a bound; thence by Lot N° 641, N 20° 28' E. seven hundred thirty four $\frac{2}{100}$ feet, or to the waters of the Vineyard Sound; thence by the same, S 38° 26' E. two hundred ten $\frac{2}{100}$ feet to a bound; thence by Lot N° 639, S 20° 31' W. six hundred eighty one $\frac{2}{100}$ feet, or to the first mentioned bound, or place of commencement.

Lot N^o 641. - six hundred forty one. - was assigned to Elizabeth V. Rodman. - Census. N^o 153.

And is thus bounded and described:

Beginning at the westerly corner bound of Lot N^o 640, thence by Lot N^o 469, N66° 05' W. one hundred sixty four $\frac{3}{4}$ feet to a bound, thence by Lot N^o 642, N20° 21' E. seven hundred ninety eight $\frac{3}{4}$ feet, or to the waters of the Vineyard Sound, then by the same, S45° 15' E. one hundred eighty $\frac{3}{4}$ feet to Lot N^o 640; then by the same, S20° 21' W. seven hundred thirty four $\frac{3}{4}$ feet, or to the first mentioned bound, or place of commencement.

Lot N^o 642. - six hundred forty two. - was assigned to Benjamin Ephraim Rodman. - Census. N^o 152.

And is thus bounded and described:

Beginning at the westerly corner bound of Lot N^o 641; thence by Lot N^o 469, N66° 05' W. one hundred fifty five $\frac{3}{4}$ feet to a bound; thence by Lot N^o 643, N20° 21' E. eight hundred nine $\frac{3}{4}$ feet, or to the waters of the Vineyard Sound; then by the same, S63° 02' E. one hundred fifty six $\frac{3}{4}$ feet to Lot N^o 641; thence by the same, S20° 21' W. seven hundred ninety eight $\frac{3}{4}$ feet to the first mentioned bound, or the place of commencement.

Lot N^o 643. - six hundred forty three. - was assigned to Rosanna Gershom Rodman. - Census. N^o 157.

And is thus bounded and described:

Beginning at the westerly corner bound of Lot N^o 642, thence by Lot N^o 469, N66° 05' W. one hundred fifty one $\frac{3}{4}$ feet to a bound; thence by Lot N^o 644, N20° 21' E. eight hundred seventeen $\frac{3}{4}$ feet, or to the waters of the Vineyard Sound, then by the same, S63° E. one hundred fifty one $\frac{3}{4}$ feet to Lot N^o 642, thence by the same, S20° 21' W. eight hundred nine $\frac{3}{4}$ feet, or to the first mentioned bound, or place of commencement.

Lot N° 644. - six hundred forty four. - was assigned to
 Abram Rodman. - Census. N° 150.

And is thus bounded and described:

Beginning at the westerly corner bound of Lot N° 643, thence
 by Lot N° 469. N66° 05' W. one hundred fifty $\frac{2}{3}$ feet to a bound, thence by
 Lot N° 646. N20° 21' E. three hundred twenty five feet to a bound, and on
 the same course, by Lot N° 645. four hundred sixty seven $\frac{2}{3}$ feet to the
 waters of the Vineyard Sound, then by the same. S75° 45' E. one hundred
 fifty $\frac{2}{3}$ feet to Lot N° 643, then by the same. S20° 21' W. eight hundred
 seventeen $\frac{2}{3}$ feet, or to the first mentioned bound, or place of
 commencement.

Lot N° 645. - six hundred forty five. - was drawn by
 Melissa Cuff. - Census. N° 30.

And is thus bounded and described:

Beginning at the easterly corner bound of Lot N° 646, thence by
 the same. N65° 50' W. three hundred forty four $\frac{2}{3}$ feet to a bound, thence
 by Lot N° 649. N14° 35' E. four hundred seventy three feet, or to the waters
 of the Vineyard Sound, thence by the same. S65° 50' E. four hundred two
 $\frac{2}{3}$ feet to Lot N° 644, thence by the same. S20° 21' W. four hundred sixty
 seven $\frac{2}{3}$ feet to the first mentioned bound, or the place of commencement.

Lot N° 646. - six hundred forty six. - was drawn by
 Coombs Washington Corsey. - Census. N° 110.

And is thus bounded and described:

Beginning at the easterly corner bound of Lot N° 647, thence by
 the same. N65° 50' W. three hundred five $\frac{2}{3}$ feet to a bound, thence by Lot
 N° 648. N14° 35' E. four hundred seventy three feet to a bound, thence by Lot
 N° 645. S65° 50' E. three hundred forty four $\frac{2}{3}$ feet to a bound, thence by Lot
 N° 644. S20° 21' W. three hundred twenty five feet to a bound, thence by Lot
 N° 469. S20° 21' W. one hundred forty two $\frac{2}{3}$ feet to the first mentioned
 bound, or the place of commencement.

Lot N° 647. - six hundred forty seven. - was drawn by
Simon Johnson Divine. - Census N° 7. - a minor. born February 11. 1857.

And is thus bounded and described:

Beginning at the southerly corner bound of Lot N° 646; thence by
Lot N° 469. S 20° 31' W. two hundred seventeen feet to a bound; thence by
Lot N° 476. N 79° W. five hundred forty four $\frac{7}{10}$ feet to a bound; thence by
Lot N° 632. N 14° 35' E. three hundred forty three $\frac{1}{10}$ feet to a bound; thence by
Lot N° 648. S 65° 30' E. two hundred sixty seven $\frac{7}{10}$ feet to a bound; and on
the same course, by Lot N° 646. three hundred five $\frac{8}{10}$ feet to the first
mentioned bound. or place of commencement.

Lot N° 648. - six hundred forty eight. - was drawn by
Esther S. Bassett. - Census N° 82.

And is thus bounded and described:

Beginning at the westerly corner bound of Lot N° 646; thence by
Lot N° 647. N 65° 30' W. two hundred sixty seven $\frac{7}{10}$ feet to the southerly
corner bound of Lot N° 651; thence by the same. N 14° 35' E. four hundred
seventy three feet to the westerly corner bound of Lot N° 649; thence by the
same. S 65° 30' E. two hundred sixty seven $\frac{7}{10}$ feet to the northerly corner
bound of Lot N° 646; thence by the same. S 14° 35' W. four hundred seventy
three feet to the first mentioned bound. or place of commencement.

Lot N° 649. - six hundred forty nine. - was drawn by
Rachel C. Francis. - Census N° 228.

And is thus bounded and described:

Beginning at the westerly corner bound of Lot N° 645; thence by
Lot N° 648. N 65° 30' W. two hundred sixty seven $\frac{7}{10}$ feet to the southerly
corner bound of Lot N° 650; thence by the same. N 14° 35' E. four hundred
seventy three feet. or to the waters of the Vineyard Sound; thence by the same
S 65° 30' E. two hundred sixty seven $\frac{7}{10}$ feet to Lot N° 648; thence by the same
S 14° 35' W. four hundred seventy three feet. or to the first mentioned
bound. or place of commencement.

Lot N° 650. - six hundred fifty. - was drawn by
Mary Kent Manning - Census N° 139.

And is thus bounded and described:

Beginning at the westerly corner bound of Lot N° 649; thence by Lot N° 651. N 65° 50' W. two hundred sixty seven $\frac{3}{4}$ feet to the southerly corner bound of Lot N° 653; thence by the same. N 14° 35' E. four hundred seventy three feet. or to the waters of the Vineyard Sound; then by the same. S 65° 50' E. two hundred sixty seven $\frac{3}{4}$ feet to Lot N° 649; then by the same. S 14° 35' W. four hundred seventy three feet. or to the first mentioned bound. or place of commencement.

Lot N° 651. - six hundred fifty one. - was drawn by
Grafton Earl Devine. - Census N° 8. - a minor, born July 11. 1859.

And is thus bounded and described:

Beginning at the westerly corner bound of Lot N° 648; thence by Lot N° 652. N 65° 30' W. two hundred sixty seven $\frac{3}{4}$ feet to the southerly corner bound of Lot N° 654; thence by the same. N 14° 35' E. four hundred seventy three feet to the westerly corner bound of Lot N° 650; thence by the same. S 65° 30' E. two hundred sixty seven $\frac{3}{4}$ feet to the northerly corner bound of Lot N° 648; thence by the same. S 14° 35' W. four hundred seventy three feet to the first mentioned bound. or place of commencement.

Lot N° 653. - six hundred fifty two. - was drawn by
Naomi P. Sylvia. - Census N° 59. - a minor, born November 28. 1869.

And is thus bounded and described:

Beginning at the easterly corner bound of Lot N° 477; thence by the same. N 79° W. three hundred fifty nine $\frac{1}{2}$ feet to a bound; thence by Lot N° 653. N 14° 35' E. four hundred forty four $\frac{1}{2}$ feet to a bound; thence by Lot N° 654. S 55° 10' E. one hundred one $\frac{1}{2}$ feet to a bound; thence by Lot N° 651. S 65° 50' E. two hundred sixty seven $\frac{3}{4}$ feet to a bound; thence by Lot N° 647. S 14° 35' W. three hundred forty three $\frac{1}{2}$ feet to the first mentioned bound. or the place of commencement.

Lot N° 653. - six hundred fifty three. - was drawn by
Winola C. Stevens. - Census. N° 208.

And is thus bounded and described.

Beginning at the westerly corner bound of Lot N° 652; thence by
Lot N° 477. N 79° W. one hundred sixty nine $\frac{3}{4}$ feet to a bound; thence by
Lot N° 478. N 79° W. one hundred one $\frac{3}{4}$ feet to a bound; thence by Lot
N° 658. N 14° 35' E. five hundred sixty one feet to a bound; thence by
Lot N° 657. S 55° 10' E. one hundred seven $\frac{3}{4}$ feet to a bound; thence by
Lot N° 654. S 55° 10' E. one hundred eighty $\frac{3}{4}$ feet to a bound; thence by
Lot N° 652. S 14° 35' W. four hundred forty four $\frac{1}{2}$ feet. or to the first
mentioned bound. or place of commencement.

Lot N° 654. - six hundred fifty four. - was drawn by
Julia Ann Smalley. - Census. N° 85.

And is thus bounded and described.

Beginning at the westerly corner bound of Lot N° 657; thence by Lot N° 652
N 55° 10' W. one hundred one $\frac{3}{4}$ feet to the easterly bound of Lot N° 653; thence by
the same. N 55° 10' W. one hundred eighty $\frac{3}{4}$ feet to the southerly corner bound
of Lot N° 657; thence by the same. N 14° 35' E. four hundred seventy three feet to
the westerly corner bound of Lot N° 655; then by the same. S 55° 10' E. two hundred
eighty one $\frac{3}{4}$ feet to the southerly corner of Lot N° 651; thence by the same.
S 14° 35' W. four hundred seventy three feet to the first mentioned bound
or place of commencement.

Lot N° 655. - six hundred fifty five. - was drawn by
Joseph Franklin Manning. - Census. N° 139. - a minor. born February 3. 1866.

And is thus bounded and described.

Beginning at the westerly corner bound of Lot N° 658; thence by Lot N° 654.
N 55° 10' W. two hundred eighty one $\frac{3}{4}$ feet to the southerly corner bound of Lot N° 656;
thence by the same. N 14° 35' E. four hundred seventy three feet. or to the waters of
the Vineyard Sound; then by the same. S 55° 10' E. two hundred eighty one $\frac{3}{4}$ feet to
Lot N° 650; then by the same. S 14° 35' W. four hundred seventy three feet. or
to the first mentioned bound. or place of commencement.

Lot N° 656. - six hundred fifty six. - was drawn by
Henry Hubbard Jeffers. - Census N° 120. - a minor, born June 3. 1867.

And is thus bounded and described:

Beginning at the westerly corner bound of Lot N° 655; thence by
Lot N° 657. N 55° 10' W. two hundred eighty one $\frac{2}{3}$ feet to the southerly cor-
ner bound of Lot N° 661; thence by the same, N 43° 35' E. four hundred
seventy three feet, or to the waters of the Vineyard Sound; then by the
same, S 55° 10' E. two hundred eighty one $\frac{2}{3}$ feet to Lot N° 655; then by the
same, S 14° 35' W. four hundred seventy three feet, or to the first men-
tioned bound, or place of commencement.

Lot N° 657. - six hundred fifty seven. - was drawn by
Josiah Jeffers. - Census N° 148.

And is thus bounded and described:

Beginning at the westerly corner bound of Lot N° 654; thence by
Lot N° 653. N 55° 10' W. one hundred seven $\frac{2}{3}$ feet to the easterly corner bound
of Lot N° 658; thence by the same, N 53° 10' W. one hundred seventy three $\frac{2}{3}$
feet to the southerly corner bound of Lot N° 660; thence by the same, N 43° 35' E.
four hundred seventy three feet to the westerly corner bound of Lot N° 656;
thence by the same, S 55° 10' E. two hundred eighty one $\frac{2}{3}$ feet to the north-
erly corner bound of Lot N° 654; thence by the same, S 14° 35' W. four hun-
dred seventy three feet to the first mentioned bound, or place of com-
mencement.

Lot N° 658. - six hundred fifty eight. - was drawn by
Cordelia Howard Jeffers. - Census N° 118. - a minor, born September 1. 1856.

And is thus bounded and described:

Beginning at the westerly corner bound of Lot N° 653; thence by
Lot N° 658. N 77° W. two hundred twenty two $\frac{2}{3}$ feet to the southerly corner
bound of Lot N° 659; thence by the same, N 46° 35' E. six hundred thirty
seven $\frac{2}{3}$ feet to a bound; thence by Lot N° 660, S 73° 10' E. fifty seven $\frac{2}{3}$
feet to a stone bound, being the westerly corner bound of Lot N° 657; thence
by the same, S 55° 10' E. one hundred seventy three $\frac{2}{3}$ feet to the northerly

corner bound of Lot N° 658; thence by the same S 14° 35' W. five hundred
eighty one feet to the first mentioned bound, or the place of commencement.

Lot N° 659. - six hundred fifty nine. - was drawn by
Walter Scott Nevers. - Census N° 220. - a minor born

And is thus bounded and described,

Beginning at the westerly corner bound of Lot N° 658. thence by
Lot N° 478. N 79° W. two hundred five ²/₅ feet to the southerly corner bound
of Lot N° 664. thence by the same. N 14° 35' E. six hundred fifty nine ²/₅
feet to the westerly corner bound of Lot N° 660. thence by the same. S 73° 10' E.
two hundred five ²/₅ feet to the northerly corner bound of Lot N° 658. thence
by the same. S 14° 35' W. six hundred thirty seven ²/₅ feet to the first men-
tioned bound, or the place of commencement.

Lot N° 660. - six hundred sixty. - was drawn by
Sylvester H. Powell. - Census N° 242.

And is thus bounded and described,

Beginning at a stone bound which is the westerly corner bound
of Lot N° 657; thence by Lot N° 658. N 73° 10' W. fifty nine ²/₅ feet to the
easterly corner bound of Lot N° 659; thence by the same. N 73° 10' W. two
hundred five ²/₅ feet to the southerly corner bound of Lot N° 663; thence by the
same. N 14° 35' E. four hundred seventy three feet to the westerly corner bound
of Lot N° 661; thence by the same. S 73° 10' E. two hundred sixty four ²/₅ feet
to the northerly corner bound of Lot N° 657; thence by the same. S 14° 35' W.
four hundred seventy three feet to the stone bound first mentioned, or
place of commencement.

Lot N° 661. - six hundred sixty one. - was drawn by
Mary Peters. - Census N° 101.

And is thus bounded and described,

Beginning at the westerly corner of Lot N° 656; thence by Lot N° 660

N73°10'W. two hundred sixty four $\frac{2}{3}$ feet to the southerly corner bound of Lot N° 663; thence by the same N14°35'E. four hundred seventy three feet. or to the waters of the Vineyard Sound; then by the same S73°10'E. two hundred sixty four $\frac{2}{3}$ feet to Lot N° 656; then by the same S14°35'W. four hundred seventy three feet. or to the first mentioned bound. or place of commencement.

Lot N° 662. - six hundred sixty two. - was drawn by
Abiah Cooper. - Census N° 46.

And is thus bounded and described:

Beginning at the westerly corner bound of Lot N° 661; thence by Lot N° 663, N73°10'W. two hundred sixty four $\frac{2}{3}$ feet to the southerly corner bound of Lot N° 668; thence by the same N14°35'E. four hundred seventy three feet. or to the waters of the Vineyard Sound; then by the same S73°10'E. two hundred sixty four $\frac{2}{3}$ feet to Lot N° 661; thence by the same S14°35'W. four hundred seventy three feet. or to the first mentioned bound. or place of commencement.

Lot N° 663. - six hundred sixty three. - was drawn by
Geroy Avery Johnson. - Census N° 167. - a minor, born June 1. 1867.

And is thus bounded and described:

Beginning at the westerly corner bound of Lot N° 660; thence by Lot N° 664, S73°10'W. one hundred ninety six $\frac{2}{3}$ feet to the easterly corner bound of Lot N° 665; thence by the same N73°10'W. sixty eight $\frac{2}{3}$ feet to the southerly corner bound of Lot N° 667; thence by the same N14°35'E. four hundred seventy three feet to the westerly corner bound of Lot N° 662; thence by the same S73°10'E. two hundred sixty four $\frac{2}{3}$ feet to the northerly bound of Lot N° 660. thence by the same S14°35'W. four hundred seventy three feet to the first mentioned bound. or place of commencement.

For Petition
to Partition
See Book 315
Page 43.

Lot N° 664. - six hundred sixty four. - was drawn by
Olga Ann Johnson. - Census N° 195. - a minor. born January 7. 1869.

And is thus bounded and described:

Beginning at the westerly corner bound of Lot N° 659; thence by
Lot N° 479. N 79° W. one hundred ninety six $\frac{2}{10}$ feet to the southerly cor-
ner bound of Lot N° 665; thence by the same. N 14° 35' E. six hundred
seventy eight $\frac{2}{10}$ feet to a bound; thence by Lot N° 663. S 73° 10' E. one
hundred ninety six $\frac{2}{10}$ feet to the northerly corner bound of Lot N° 659;
thence by the same. S 14° 35' W. six hundred fifty nine $\frac{2}{10}$ feet to the
first mentioned bound, or the place of commencement.

Lot N° 665. - six hundred sixty five. - was drawn by
Charles Frederick Thompson. - Census N° 347. - a minor. born May 6. 1872.

And is thus bounded and described:

Beginning at the westerly corner bound of Lot N° 664; thence by
Lot N° 479. N 79° W. thirty four $\frac{2}{10}$ feet to a bound; and by the same lot.
S 70° 38' W. one hundred forty four feet to a bound, being on top of a large
rock in the woods, the same being the easterly corner bound of Lot N° 485;
thence by the same. N 73° 23' W. thirty five $\frac{2}{10}$ feet to the southerly corner
bound of Lot N° 666; thence by the same. N 14° 35' E. seven hundred sixty
seven feet to a bound; thence by Lot N° 667. S 73° 10' E. one hundred twenty
 $\frac{2}{10}$ feet to a bound; and on the same course, by Lot N° 663. sixty eight
 $\frac{2}{10}$ feet to the northerly corner bound of Lot N° 664; thence by the same.
S 14° 35' W. six hundred seventy eight $\frac{2}{10}$ feet to the first mentioned
bound, or the place of commencement.

Lot N° 666. - six hundred sixty six. - was assigned to
Grace L. Smalley. - Census N° 350. - a minor. born March 4. 1875.

And is thus bounded and described:

Beginning at the westerly corner bound of Lot N° 665; thence by
Lot N° 485. N 73° 23' W. one hundred sixty eight $\frac{2}{10}$ feet to the southerly
corner bound of Lot N° 671; thence by the same. N 14° 35' E. seven hundred
sixty four $\frac{2}{10}$ feet to a bound; thence by Lot N° 670. S 73° 10' E. twenty four

feet to a bound; thence by Lot N° 667, S 73° 10' E. one hundred forty four ^{two}/₁₀₀ feet to the northerly corner bound of Lot N° 663; thence by the same, S 14° 35' W. seven hundred sixty seven feet to the first mentioned bound, or the place of commencement.

Lot N° 667. - six hundred sixty seven. - was drawn by Isaac D. Rose. - Census. N° 205.

And is thus bounded and described:

Beginning at the westerly corner bound of Lot N° 663; thence by Lot N° 663, N 73° 10' E. one hundred twenty ^{two}/₁₀₀ feet to the easterly corner bound of Lot N° 666; thence by the same, N 73° 10' W. one hundred forty four ^{two}/₁₀₀ feet to the southerly corner bound of Lot N° 670; thence by the same, N 14° 35' E. four hundred seventy three feet to the westerly corner bound of Lot N° 668; thence by the same, S 73° 10' E. two hundred sixty four ^{two}/₁₀₀ feet to the northerly corner bound of Lot N° 663; thence by the same, S 14° 35' W. four hundred seventy three feet to the first mentioned bound, or place of commencement.

Lot N° 668. - six hundred sixty eight. - was drawn by Harriet A. Rose. - Census. N° 206.

And is thus bounded and described:

Beginning at the westerly corner bound of Lot N° 662; thence by Lot N° 667, N 73° 10' W. two hundred sixty four ^{two}/₁₀₀ feet to the southerly corner bound of Lot N° 669; thence by the same, N 14° 35' E. four hundred seventy three feet, or to the waters of the Vineyard Sound; then by the same, S 73° 10' E. two hundred sixty four ^{two}/₁₀₀ feet to Lot N° 662; then by the same, S 14° 35' W. four hundred seventy three feet, or to the first mentioned bound, or place of commencement.

Lot N° 669. - six hundred sixty nine. - was drawn by
Samuel J. Perkins. - Census N° 142.

And is thus bounded and described:

Beginning at the westerly corner bound of Lot N° 668; thence by Lot
N° 670. N 73° 10' W. two hundred sixty four $\frac{2}{3}$ feet to a stone bound, being the
southerly corner bound of Lot N° 675; thence by the same, N 14° 35' E. four
hundred seventy three feet, or to the waters of the Vineyard Sound; then
by the same, S 73° 10' E. two hundred sixty four $\frac{2}{3}$ feet to the northerly cor-
ner bound of Lot N° 668; thence by the same, S 14° 35' W. four hundred seventy
three feet, or to the first mentioned bound, or place of commencement.

Lot N° 670. - six hundred seventy. - was drawn by
Frederick Weeks. - Census N° 197.

And is thus bounded and described:

Beginning at the westerly corner bound of Lot N° 667; thence by Lot
N° 666. N 73° 10' W. twenty four feet to the easterly corner bound of Lot N° 671; thence
by the same, N 73° 10' W. one hundred sixty one $\frac{2}{3}$ feet to the easterly corner
bound of Lot N° 672; thence by the same, N 73° 10' W. seventy nine $\frac{2}{3}$ feet to a
stone bound, which is the southerly corner bound of Lot N° 674; thence by
the same, N 14° 35' E. four hundred seventy three feet to a stone bound, which
is the westerly corner bound of Lot N° 669; thence by the same, S 73° 10' E. two
hundred sixty four $\frac{2}{3}$ feet to the northerly corner bound of Lot N° 667; thence
by the same, S 14° 35' W. four hundred seventy three feet to the first men-
tioned bound, or place of commencement.

Lot N° 671. - six hundred seventy one. - was drawn by
Ada Cook. - Census N° 169. - 2, minor, born January 21st 1860.

And is thus bounded and described:

Beginning at the westerly corner bound of Lot N° 666; thence by Lot N° 485 -
N 73° 23' W. one hundred sixty one $\frac{2}{3}$ feet, thence by Lot N° 672, N 14° 35' E. seven
hundred sixty two $\frac{2}{3}$ feet to a bound; thence by Lot N° 670, S 73° 10' E. one hun-
dred sixty one $\frac{2}{3}$ feet to a bound; thence by Lot N° 666, S 14° 35' W. seven hundred sixty
four $\frac{2}{3}$ feet to the first mentioned bound, or place of commencement.

Lot N° 672. - six hundred seventy two. - was drawn by
Thomas Conant Jeffers. - Census N° 117.

And is thus bounded and described:

Beginning at the westerly corner bound of Lot N° 671. Thence by Lot
N° 488. N72° 23' W. one hundred sixty eight $\frac{2}{3}$ feet to a bound, thence by
Lot N° 673. N14° 35' E. seven hundred forty six $\frac{2}{3}$ feet to a bound. Thence
by Lot N° 674. S81° 30' E. eighty nine $\frac{2}{3}$ feet to a stone bound. Thence by
Lot N° 670. S73° 10' E. seventy nine $\frac{2}{3}$ feet to a bound. Thence by Lot N° 671.
S14° 35' W. seven hundred sixty two $\frac{2}{3}$ feet to the first mentioned
bound, or place of commencement.

Lot N° 673. - six hundred seventy three. - was drawn by
Diana M. Hoskins. - Census N° 332. - a minor, born July 22. 1873.

And is thus bounded and described:

Beginning at the westerly corner bound of Lot N° 672. Thence by
Lot N° 488. N72° 23' W. eight $\frac{2}{3}$ feet to a bound, and on the same course, by
Lot N° 486. one hundred sixty six $\frac{2}{3}$ feet to a bound. Thence by Lot N° 678.
N14° 35' E. seven hundred sixteen $\frac{2}{3}$ feet to a bound. Thence by Lot N° 674.
S81° 30' E. one hundred seventy six $\frac{2}{3}$ feet to a bound. Thence by Lot N° 673.
S14° 35' W. seven hundred forty six $\frac{2}{3}$ feet to the first mentioned bound
or the place of commencement.

Lot N° 674. - six hundred seventy four. - was drawn by
Peter Johnson. - Census N° 188.

And is thus bounded and described:

Beginning at a stone bound, being the westerly corner bound of Lot
N° 670. Thence by Lot N° 672. N81° 30' W. eighty nine $\frac{2}{3}$ feet to the westerly corner
bound of Lot N° 673. Thence by the same. N81° 30' W. one hundred seventy six $\frac{2}{3}$ feet
to the southerly corner bound of Lot N° 677. Thence by the same. N14° 35' E. four
hundred seventy three feet to the westerly corner bound of Lot N° 675. Thence by the
same. S81° 30' E. two hundred sixty five $\frac{2}{3}$ feet to a stone bound, which is the westerly
corner bound of Lot N° 670. Thence by the same. S14° 35' W. four hundred seventy
three feet to the first mentioned bound, or place of commencement.

Lot N° 675. - six hundred seventy five. - was drawn by
Valentine Hambley. - Census. N° 158. - a minor, born August 22. 1857.

And is thus bounded and described:

Beginning at a stone bound, which is the westerly corner bound of
Lot N° 669; thence by Lot N° 674, N 81° 50' W. two hundred sixty five $\frac{7}{10}$ feet to the
southerly corner bound of Lot N° 676; thence by the same, N 14° 35' E. four hundred
seventy three feet, or to the waters of the Vineyard Sound, thence by the same,
S 81° 50' E. two hundred sixty five $\frac{7}{10}$ feet to Lot N° 669, then by the same, S 14° 35' W.
four hundred seventy three feet, or to the first mentioned bound, or place
of commencement.

See Affidavit
282/240
For affidavit
see Book 182,
Page 142

Lot N° 676. - six hundred seventy six. - was drawn by
William Horton. - Census. N° 136.

And is thus bounded and described:

Beginning at the westerly corner bound of Lot N° 675, thence by Lot N° 677,
N 81° 50' W. two hundred sixty five $\frac{7}{10}$ feet to the southerly corner bound of
Lot N° 683; thence by the same, N 14° 35' E. four hundred seventy three feet, or
to the waters of the Vineyard Sound, then by the same, S 81° 50' E. two hundred
sixty five $\frac{7}{10}$ feet to Lot N° 675, then by the same, S 14° 35' W. four hundred
seventy three feet to the first mentioned bound, or place of commencement.

Lot N° 677. - six hundred seventy seven. - was drawn by
Ella Harriet Rose. - Census. N° 207. - a minor, born February 12. 1860

And is thus bounded and described:

Beginning at the westerly corner bound of Lot N° 674; thence by Lot
N° 678, N 81° 50' W. one hundred eighty five $\frac{7}{10}$ feet to the easterly corner bound
of Lot N° 679, thence by the same, N 81° 50' W. eighty $\frac{7}{10}$ feet to the southerly corner
bound of Lot N° 681; thence by the same, N 14° 35' E. four hundred seventy three
feet to the westerly corner bound of Lot N° 676; thence by the same, S 81° 50' E. two
hundred sixty five $\frac{7}{10}$ feet to the southerly corner bound of Lot N° 674; thence
by the same, S 14° 35' W. four hundred seventy three feet to the first
mentioned bound, or place of commencement.

Lot N° 678. - six hundred seventy eight - was drawn by Theodore E. Haskins. - Census N° 230. - a minor, born June 20, 1871

And is thus bounded and described:

Beginning at the westerly corner bound of Lot N° 673; thence by Lot N° 486, N72° 22' W. one hundred eighty four $\frac{2}{3}$ feet to a bound; thence by Lot N° 679, N14° 35' E. six hundred eighty five $\frac{2}{3}$ feet to a bound; thence by Lot N° 677, S81° 30' E. one hundred eighty five $\frac{2}{3}$ feet to a bound; thence by Lot N° 673, S14° 35' W. seven hundred sixteen $\frac{2}{3}$ feet to the first mentioned bound, or place of commencement.

Lot N° 679. - six hundred seventy nine. - was drawn by Charlotte E. Haskins. - Census N° 45. - a minor, born November 29, 1869.

And is thus bounded and described:

Beginning at the westerly corner bound of Lot N° 678, thence by Lot N° 486 N72° 23' W. one hundred seventy six $\frac{2}{3}$ feet to a bound, thence by Lot N° 487 on the same course, fifteen $\frac{2}{3}$ feet to a bound; thence by Lot N° 680 N14° 35' E. six hundred fifty three $\frac{2}{3}$ feet to a bound; thence by Lot N° 681, S81° 30' E. one hundred twelve $\frac{2}{3}$ feet, and by Lot N° 677, on the same course, eighty $\frac{2}{3}$ feet to a bound, and thence by Lot N° 678, S14° 35' W. six hundred eighty five $\frac{2}{3}$ feet to the first mentioned bound, or the place of commencement.

Lot N° 680. - six hundred eighty. - was assigned to Lydia C. Jerritt. - Census N° 257. - a minor, born October 5, 1875.

And is thus bounded and described:

Beginning at the westerly corner bound of Lot N° 679. thence by Lot N° 487, N72° 22' W. two hundred and one $\frac{2}{3}$ feet to a bound; thence by Lot N° 685, N14° 35' E. six hundred nineteen $\frac{2}{3}$ feet to a bound; thence by Lot N° 684, S81° 30' E. forty nine $\frac{2}{3}$ feet to a bound; and on the same course, by Lot N° 681, one hundred fifty three $\frac{2}{3}$ feet to a bound; thence by Lot N° 679, S14° 35' W. six hundred fifty three $\frac{2}{3}$ feet to the first mentioned bound, or place of commencement.

The parents of this child, Josiah Jerritt and Mary C. Jerritt say that her true name is Oliver Josephine Jerritt; and under that name she will hold this lot.

Lot N° 681. - six hundred eighty one. - was drawn by William Wallace James. - Census N° 114. - a minor. born November 26. 1864.

And as thus bounded and described:

Beginning at the westerly corner bound of Lot N° 677; thence by Lot N° 679. N81° 50' W. one hundred twelve ⁷/₁₀ feet to the easterly corner bound of Lot N° 680, and by the same. N81° 50' W. one hundred fifty three ⁷/₁₀ feet to the southerly corner bound of Lot N° 684; thence by the same. N14° 35' E. four hundred seventy three feet to the westerly corner bound of Lot N° 682; thence by the same. S81° 50' E. two hundred sixty five ⁷/₁₀ feet to the northerly corner bound of Lot N° 677; thence by the same. S14° 35' W. four hundred seventy three feet to the first mentioned bound, or place of commencement.

Lot N° 682. - six hundred eighty six. - was drawn by William Prince Johnson. - Census N° 182.

And as thus bounded and described:

Beginning at the westerly corner bound of Lot N° 676; thence by Lot N° 681. N81° 50' W. two hundred sixty five ⁷/₁₀ feet to the southerly corner bound of Lot N° 683; thence by the same. N14° 35' E. four hundred seventy three feet to a bound; and on the same course to the waters of the Vineyard Sound; thence by the same to the line of Lot N° 676, which is parallel to Lot N° 683, and distant from it. S81° 50' E. two hundred sixty five ⁷/₁₀ feet; thence by Lot N° 676. S14° 35' W. to the first mentioned bound, or the place of commencement.

Lot N° 683. - six hundred eighty three. - was drawn by Hepzibah C. Jeffers. - Census N° 17.

And as thus bounded and described:

Beginning at the westerly corner bound of Lot N° 683; thence by Lot N° 684. N81° 50' W. two hundred sixty five ⁷/₁₀ feet to the southerly corner bound of Lot N° 688; thence by the same. N14° 35' E. four hundred seventy three feet or to the waters of the Vineyard Sound; then by the same. S81° 50' E. two hundred sixty five ⁷/₁₀ feet to Lot N° 682; then by the same. S14° 35' W. four hundred seventy three feet, or to the first mentioned bound, or place of commencement.

Lot N° 684. - six hundred eighty four. - was drawn by
William Adriaan Vanderhoop. - Census. N° 66.

Taking
769/545

And is thus bounded and described:

Beginning at the westerly corner bound of Lot N° 681; thence by Lot N° 680. N 81° 50' W. forty nine $\frac{2}{3}$ feet to the easterly corner bound of Lot N° 685; thence by the same. N 81° 50' W. two hundred fifteen $\frac{2}{3}$ feet to the southerly corner bound of Lot N° 687; thence by the same. N 14° 35' E. four hundred seventy three feet to the westerly corner bound of Lot N° 683; thence by the same. S 81° 50' E. two hundred sixty five $\frac{2}{3}$ feet to the northerly corner bound of Lot N° 681; thence by the same. S 14° 35' W. four hundred seventy three feet to the first mentioned bound. or place of commencement.

Lot N° 685. - six hundred eighty five. - was drawn by
Hannah Lynch. - Census. - N° 337.

And is thus bounded and described:

Beginning at the westerly corner bound of Lot N° 680; thence by Lot N° 487. N 72° 23' W. one hundred twenty $\frac{2}{3}$ feet to a bound; thence by Lot N° 492. on the same course, ninety four $\frac{2}{3}$ feet to a bound; thence by Lot N° 686. N 14° 35' E. five hundred eighty two $\frac{2}{3}$ feet to a bound; thence by Lot N° 684. S 81° 50' E. two hundred fifteen $\frac{2}{3}$ feet to a bound; thence by Lot N° 680. S 14° 35' W. six hundred nineteen $\frac{2}{3}$ feet to the first mentioned bound. or the place of commencement.

Lot N° 686. - six hundred eighty six. - was drawn by
Elizabeth K. Jeffers. - Census. N° 14.

And is thus bounded and described:

Beginning at the westerly corner bound of Lot N° 685; thence by Lot N° 492. N 72° 23' W. two hundred sixty five $\frac{2}{3}$ feet to a bound; thence by Lot N° 691. N 14° 35' E. four hundred seventy seven feet; thence by Lot N° 687. N 81° 50' E. two hundred eighty $\frac{2}{3}$ feet to a bound; thence by Lot N° 685. S 14° 35' W. five hundred eighty two $\frac{2}{3}$ feet to the first mentioned bound. or place of commencement.

Lot N° 687. - six hundred eighty seven. - was drawn by Lewis Cook. - Census. N° 175.

And is thus bounded and described:

Beginning at a stone bound. which is the westerly corner bound of Lot N° 684; thence by Lot N° 686. S 85° 30' W. two hundred eighty 7/10 feet to the southerly bound of Lot N° 690; thence by the same. N 14° 35' E. four hundred seventy three feet to the western corner bound of Lot N° 688; thence by the same. N 85° 30' E. two hundred eighty 7/10 feet to a stone bound. which is the northerly corner bound of Lot N° 684; thence by the same. S 14° 35' W. four hundred seventy three feet to the first mentioned bound. or place of commencement.

Lot N° 688. - six hundred eighty eight. - was drawn by Alexander B. Nevers. - Census. N° 145.

And is thus bounded and described:

Beginning at the westerly corner bound of Lot N° 683; thence by Lot N° 687. S 85° 30' W. two hundred eighty 7/10 feet to the southerly corner bound of Lot N° 689; thence by the same. N 14° 35' E. four hundred seventy three feet. or to the waters of the Vineyard Sound; then by the same. N 85° 30' E. two hundred eighty 7/10 feet to Lot N° 683; then by the same. S 14° 35' W. four hundred seventy three feet to the first mentioned bound. which is a stone bound. or place of commencement.

Lot N° 689. - six hundred eighty nine. - was drawn by Beulah Vanderhoop. - Census. N° 67.

And is thus bounded and described:

Beginning at the westerly corner bound of Lot N° 688; thence by Lot N° 690. S 85° 30' W. two hundred eighty 7/10 feet to the southerly corner bound of Lot N° 693; thence by the same. N 14° 35' E. four hundred seventy three feet. or to the waters of the Vineyard Sound; then by the same. N 85° 30' E. two hundred eighty 7/10 feet to Lot N° 688; thence by the same. S 14° 35' W. four hundred seventy three feet to the first mentioned bound. or place of commencement.

Lot N° 690. - six hundred ninety. - was assigned to Jennie Vanderhoop. - Census N° 252. - a minor, born November 11, 1878.

And is thus bounded and described:

Beginning at the westerly corner bound of Lot N° 687; thence by Lot N° 691, S 85° 50' W. two hundred eighty ⁷/₁₀ feet to the southerly corner bound of Lot N° 692; thence by the same, N 14° 35' E. four hundred seventy three feet to the westerly corner bound of Lot N° 689; thence by the same, N 85° 50' E. two hundred eighty ⁷/₁₀ feet to the southerly corner bound of Lot N° 687; thence by the same, S 14° 35' W. four hundred seventy three feet to the first mentioned bound, or place of commencement.

Lot N° 691. - six hundred ninety one. - was drawn by Louisa David. - Census N° 141.

And is thus bounded and described:

Beginning at the westerly corner bound of Lot N° 686; thence by Lot N° 492, N 73° 33' W. one hundred fifty eight ⁷/₁₀ feet to a stone bound; thence by Lot N° 493, N 57° 57' W. three hundred ninety one ⁷/₁₀ feet; thence by Lot N° 695, N 14° 35' E. one hundred seventy four ⁷/₁₀ feet to a bound; thence by Lot N° 692, N 85° 50' E. two hundred eighty ⁷/₁₀ feet; and on the same course, by Lot N° 690, two hundred eighty ⁷/₁₀ feet to a bound; thence by Lot N° 686, S 14° 35' W. four hundred seventy nine feet to the first mentioned bound, or place of commencement.

Lot N° 692. - six hundred ninety two. - was assigned to Linnus Manning. - Census N° 353. - a minor, born December 1878.

And is thus bounded and described:

Beginning at the southwestly corner bound of Lot N° 690; thence by Lot N° 691, S 85° 50' W. two hundred eighty ⁷/₁₀ feet to a bound; thence by Lot N° 695, N 14° 35' E. four hundred seventy three feet to a bound; thence by Lot N° 693, N 85° 50' E. two hundred eighty ⁷/₁₀ feet to a bound; thence by Lot N° 692, S 14° 35' W. four hundred seventy three feet to the first mentioned bound, or place of commencement.

Lot N° 693. six hundred ninety three. - was assigned to
Jane Cook Manning. - Census N° 254. - a minor, born June 6. 1876.

And is thus bounded and described:

Beginning at the westerly corner bound of Lot N° 689; thence by
Lot N° 692. S 85° 50' W. two hundred eighty 7/10 feet to a bound; thence by
Lot N° 694. N 14° 35' E. four hundred seventy three feet to a bound, or to
the waters of the Vineyard Sound; thence by the Sound. N 85° 50' E. two
hundred eighty 7/10 feet to a bound, or to the line of Lot N° 689; thence
by the same. S 14° 35' W. four hundred seventy three feet, or to the
first mentioned bound, or the place of commencement.

Lot N° 694. - six hundred ninety four. - was assigned to
Harrison George Vanderhoop. - Census N° 255. - a minor, born February 19. 1877.

And is thus bounded and described:

Beginning at the westerly corner bound of Lot N° 693; then
by Lot N° 695. S 85° 50' W. two hundred eighty 7/10 feet to a bound; thence
by Lot N° 696. N 14° 35' E. four hundred seventy three feet, or to the
waters of the Vineyard Sound; then by the same. N 85° 50' E. two
hundred eighty 7/10 feet to Lot N° 693; thence by the same. S 14° 35' W. four
hundred seventy three feet to the first mentioned bound, or the
place of commencement.

Lot N° 695. - six hundred ninety five. - was drawn by
Samson Weeks. - Census N° 198.

And is thus bounded and described:

Beginning at the westerly corner of Lot N° 691; thence by Lot
N° 494. N 57° 57' W. two hundred seventy eight feet to a bound; thence by
Lot N° 696. N 14° 35' E. four hundred seventy four 7/10 feet to a bound; thence
by Lot N° 694. N 85° 50' E. two hundred eighty 7/10 feet to the northwesterly
corner bound of Lot N° 692; thence by the same. S 14° 35' W. four hundred
seventy three feet to a bound; thence on the same course, by Lot N° 691.
one hundred seventy four 7/10 feet to the first mentioned bound,
or place of commencement.

Lot N° 696. - six hundred ninety six. - was drawn by
Isabel Manning. - Census N° 124. - a minor, born August 7. 1856.

And so thus bounded and described.

Beginning at the westerly corner bound of Lot N° 695. thence
by Lot N° 494. N57° 57' W. one hundred twenty $\frac{3}{4}$ feet to a bound, thence
by Lot N° 697. N8° 41' E. eight hundred twenty four $\frac{7}{8}$ feet, or to the
waters of the Vineyard Sound, then by the same. N80° E. two hun-
dred nineteen $\frac{5}{8}$ feet to Lot N° 694. thence by the same. S14° 35' W.
four hundred seventy three feet, and on the same course, by Lot
N° 695. four hundred seventy four $\frac{1}{2}$ feet to the first mentioned
bound, or the place of commencement.

Lot N° 697. - six hundred ninety seven. - was drawn by
Edward K. Spencer. - Census N° 246. - a minor, born April 18. 1873.

And so thus bounded and described.

Beginning at the westerly corner bound of Lot N° 696. thence
by Lot N° 494. N57° 57' W. one hundred twenty $\frac{3}{4}$ feet to a bound,
thence by Lot N° 495. N0° 57' E. seven hundred twelve $\frac{3}{4}$ feet, or to the
waters of the Vineyard Sound, then by the same. N80° E. two hundred
nineteen $\frac{5}{8}$ feet to Lot N° 696. thence by the same. S8° 42' W. eight hun-
dred twenty four $\frac{7}{8}$ feet to the first mentioned bound, or the
place of commencement.

Lot N° 698. - six hundred ninety eight. - was drawn by
Silbert Lafayette Jeffers. - Census N° 31. - a minor, born March 26. 1865.

And so thus bounded and described.

Beginning at the westerly corner bound of Lot N° 695. thence by
the same. S34° 40' E. two hundred sixty four feet to the westerly corner bound
of Lot N° 699. thence by the same. S65° 20' W. four hundred seventy three
feet to the easterly corner bound of Lot N° 499. thence by the same. N34° 40' W.
two hundred sixty four feet to the southerly corner bound of Lot N° 193. thence by
the same. N65° 20' E. four hundred seventy three feet to the first men-
tioned bound, or place of commencement.

Lot N° 699. - six hundred ninety nine. - was drawn by James Bowyer. - Consols. N° 202.

And is thus bounded and described:

Beginning at the easterly corner bound of Lot N° 698; thence by Lot N° 225. S 24° 40' E. two hundred sixty four feet to the northerly corner bound of Lot N° 700; thence by the same. S 65° 20' W. four hundred seventy three feet to the easterly corner of Lot N° 500; thence by the same. N 24° 40' W. two hundred sixty four feet to the southerly corner bound of Lot N° 698; thence by the same. N 65° 20' E. four hundred seventy three feet to the first mentioned bound. or place of commencement.

Lot N° 700. - seven hundred. - was drawn by Herbert Cooper Powell. - Consols. N° 244. - a minor. born January 16. 1873.

And is thus bounded and described:

Beginning at the easterly corner bound of Lot N° 699; thence by Lot N° 224. S 24° 40' E. two hundred sixty four feet to the northerly corner bound of Lot N° 503; thence by the same. S 65° 20' W. four hundred seventy three feet to the easterly corner bound of Lot N° 501; thence by the same. N 24° 40' W. two hundred sixty four feet to the southerly corner bound of Lot N° 699; thence by the same. N 65° 20' E. four hundred seventy three feet to the first mentioned bound. or place of commencement.

Lot N° 701. - seven hundred and one. - was drawn by Christina Peters Cook. - Consols. N° 168.

And is thus bounded and described:

Beginning at the easterly corner bound of Lot N° 224; thence by Lot N° 214. S 24° 40' E. fifty nine feet to Lot N° 59. or land of Beulah Vanderhoop; thence by the same. S 75° 20' W. thirty five $\frac{7}{16}$ feet to a bound; S 24° 58' E. ninety seven $\frac{7}{16}$ feet to a bound; and N 75° 35' E. thirty five feet to Lot N° 214; thence by the same. S 34° 40' E. one hundred seven $\frac{7}{16}$ feet to the northerly corner bound of Lot N° 702; thence by the same. S 65° 20' W. four hundred seventy three feet to the easterly corner bound of Lot N° 503; thence by the same. N 24° 40' W. two hundred sixty four feet

to the southerly corner bound of Lot N° 224, thence by the same N 65° 20' E. four hundred seventy three feet to the first mentioned bound, or place of commencement.

Lot N° 702. - seven hundred and two. - was drawn by William Jeffers. - Census N° 13.

And is thus bounded and described,

Beginning at the easterly corner bound of Lot N° 701; thence by Lot N° 218. S 24° 40' E. two hundred sixty four feet to the northerly corner bound of Lot N° 510; thence by the same. S 65° 20' W. four hundred seventy three feet to the easterly corner bound of Lot N° 507, thence by the same. N 24° 40' W. two hundred sixty four feet to the southerly corner bound of Lot N° 701, thence by the same N 65° 20' E. four hundred seventy three feet to the first mentioned bound, or the place of commencement.

Lot N° 703. - seven hundred and three. - was drawn by Simon Johnson D. - Census N° 163.

And is thus bounded and described:

Beginning at the easterly corner bound of Lot N° 517, thence by Lot N° 231. S 24° 40' E. two hundred sixty four feet to the northerly corner bound of Lot N° 704; thence by the same. S 65° 20' W. four hundred seventy three feet to the easterly corner bound of Lot N° 531; thence by the same. N 24° 40' W. two hundred sixty four feet to the southerly corner bound of Lot N° 517, thence by the same. N 65° 20' E. four hundred seventy three feet to the first mentioned bound, or the place of commencement.

Lot N° 704. - seven hundred and four. - was drawn by Levi Cuff. - Census N° 31.

And is thus bounded and described:

Beginning at the easterly corner bound of Lot N° 703; thence by

Lot N° 231, S 24° 40' E. two hundred eleven feet to a bound by the wall of Thomas Jeffers, Lot N° 167; thence by the same, as the wall now is, being about S 86° 15' W. two hundred thirty seven $\frac{1}{2}$ feet, or to the corner of the wall; thence still by said lot, S 13° 30' E. one hundred twenty seven $\frac{3}{4}$ feet to a bound, or angle; thence by said lot, crossing a little pond, S 0° 15' W. two hundred thirty two $\frac{3}{4}$ feet to a bound; thence by Lot N° 705, S 65° 20' W. one hundred thirty six feet to a bound; thence by Lot N° 524, N 24° 40' W. two hundred and one $\frac{1}{2}$ feet to the easterly corner bound of Lot N° 523, thence by the same, N 24° 40' W. two hundred sixty four feet to the southerly corner bound of Lot N° 703; thence by the same, N 65° 20' E. four hundred seventy three feet to the first mentioned bound, or place of commencement.

Lot N° 705. - Seven hundred and five. - was assigned to Thomas Jeffers. - Census, N° 113.

And is thus bounded and described:

Beginning at the southerly corner bound of Lot N° 704; thence by the same, N 65° 20' E. one hundred thirty six feet to a bound of Lot N° 223; thence by the same, S 32° 40' E. two hundred seventy seven $\frac{1}{2}$ feet; and on the same course by Lot N° 228, four hundred twenty seven $\frac{1}{2}$ feet to Belain's wood lot, or N° 176; thence by the same, S 47° E. eighty eight $\frac{1}{2}$ feet to the northerly corner bound of Lot N° 532; thence by the same, S 88° 24' W. two hundred forty two $\frac{1}{2}$ feet to the easterly corner bound of Lot N° 531; thence by the same, N 31° 36' W. two hundred thirty five $\frac{1}{2}$ feet to a stone bound, being the easterly corner bound of Lot N° 538; thence by the same, N 24° 40' W. two hundred forty seven $\frac{1}{2}$ feet to the easterly corner bound of Lot N° 536; thence by the same, N 24° 40' W. two hundred sixty four feet to a bound, and on the same course by Lot N° 524, sixty two $\frac{1}{2}$ feet to the first mentioned bound, or the place of commencement.

Lot N° 766. - seven hundred and six. - was drawn by
Oliver Jerritt. - Census. N° 147.

And is thus bounded and described:

Beginning at the north corner of Lot N° 537, thence by Lot N° 233, N58° 24' E. five hundred twenty one ¹/₂ feet to a bound; thence by Lot N° 232, S36° 43' E. two hundred sixty five ¹/₂ feet to a bound, being the northerly corner bound of Lot N° 707; thence by the same, S58° 24' W. five hundred forty four ¹/₂ feet to the easterly corner bound of Lot N° 537; thence by the same, N31° 36' W. two hundred sixty four feet to the first mentioned bound, or the place of commencement.

Lot N° 707. - seven hundred and seven. - was drawn by
Eleonora Sylvia. - Census. N° 57.

And is thus bounded and described:

Beginning at the easterly corner bound of Lot N° 537; thence by Lot N° 766, N58° 24' E. five hundred forty four ¹/₂ feet to a bound; thence by Lot N° 232, S36° 43' E. two hundred sixty five ¹/₂ feet to the northerly corner bound of Lot N° 708; thence by the same, S58° 24' W. five hundred sixty eight ¹/₂ feet to the easterly corner bound of Lot N° 542; thence by the same, N31° 36' W. two hundred sixty four feet to the first mentioned bound, or the place of commencement.

Lot N° 708. - seven hundred and eight. - was drawn by
Paulina Adeline Vanderhoop. - Census. N° 70.

And is thus bounded and described:

Beginning at the southerly corner bound of Lot N° 707; thence by the same, N58° 24' E. five hundred sixty eight ¹/₂ feet to the east corner bound of said lot; thence by Lot N° 232, S36° 43' E. two hundred sixty five ¹/₂ feet to the northerly corner bound of Lot N° 709; thence by the same, S58° 24' W. five hundred ninety one ¹/₂ feet to the easterly corner bound of Lot N° 542; thence by the same, N31° 36' W. two hundred sixty four feet to the first mentioned bound, or the place of commencement.

Lot No 709. - seven hundred and nine. - was assigned to
Hebron Wamsley. - Census No 153.

And is thus bounded and described:

Beginning at the southerly corner bound of Lot No 708; thence by
the same. N58° 24' E. five hundred ninety one ¹/₂ feet to a bound; thence by
Lot No 233. S36° 43' E. forty seven ¹/₂ feet to a bound; thence by land of Hebron
Wamsley. S62° 45' E. twenty four ¹/₂ feet to a bound; thence by land of Esther
Howwassee. S15° W. two hundred eighty three ¹/₂ feet to a bound; thence by
Lot No 710. S58° 24' W. four hundred two ¹/₂ feet to the easterly corner bound
of Lot No 548; thence by the same. N31° 36' W. two hundred sixty four feet
to the first mentioned bound, or the place of commencement.

For affidavit
see Book 282,
Page 242.

Lot No 710. - seven hundred and ten. - was assigned to
Esther Howwassee. - Census No 194.

And is thus bounded and described:

Beginning at the southerly corner bound of Lot No 709; thence by
the same. N58° 24' E. four hundred two ¹/₂ feet to a bound; thence by land
of Esther Howwassee. S15° W. sixty nine ¹/₂ feet; S35° E. one hundred
fifty three ¹/₂ feet; and still by land of said Esther. S79° 05' E. two hundred
twenty four ¹/₂ feet to a bound; thence by Lot No 711. S68° 23' W. five hundred
seven ¹/₂ feet to a bound; thence by Lot No 549. N31° 36' W. two hundred sixty
four feet to the first mentioned bound, or the place of commencement.

Lot No 711. - seven hundred eleven. - was assigned to
Elizabeth Howwassee. - Census No 196.

And is thus bounded and described:

Beginning at the southerly corner bound of Lot No 710; thence by
the same. N68° 33' E. five hundred seven ¹/₂ feet to a bound; thence by
land of said Elizabeth. S15° 16' W. six hundred twelve feet to a bound;
then by Lot No 712. S61° 15' W. fifty three ¹/₂ feet to a bound; thence by Lot No 533.
N31° 36' W. two hundred thirty nine ¹/₂ feet; and on the same course, by
Lot No 554. two hundred sixty four feet to the first mentioned bound,
or the place of commencement.

812/091
Taly

Lot N^o 712. - seven hundred twelve - was drawn by
Lyman News. - Census N^o 240. - a minor, born November 24, 1869.

And is thus bounded and described:

Beginning at the southerly corner bound of Lot N^o 711; thence by
the same, N61° 15' E. fifty three ²/₁₀ feet to a bound, being the south bound of
land of Elizabeth Howassowee; thence by the same, N61° 55' E. four
hundred twenty ²/₁₀ feet to a bound; thence by Lot N^o 713. S31° 36' E. two
hundred sixty four ²/₁₀ feet to the northerly corner bound of Lot N^o 561;
thence by the same, S58° 24' W. four hundred seventy three feet to a bound;
thence by Lot N^o 560. N31° 36' W. two hundred sixty four feet to a bound;
thence on the same course, by Lot N^o 555. twenty four ²/₁₀ feet to the first
mentioned bound, or the place of commencement.

For Deed see
Book 286
Page 264

Lot N^o 713. - seven hundred thirteen. - was drawn by
Rachel Foster. - Census N^o 94.

And is thus bounded and described:

Beginning at the northerly corner bound of Lot N^o 712; thence
by land of Elizabeth Howassowee, N61° 15' E. two hundred eighty five
²/₁₀ feet to a bound, and still by same land, S34° E. three hundred thirty
feet to a bound; thence by Lot N^o 338. S31° 36' E. sixty one ²/₁₀ feet to the
northerly corner bound of Lot N^o 714; thence by the same, S58° 24' W.
three hundred feet to a bound; thence by Lot N^o 561. N31° 36' W. one
hundred forty one feet; and on the same course, by Lot N^o 712, two hundred
sixty four ²/₁₀ feet to the first mentioned bound, or the place of
commencement.

Lot N^o 714. - seven hundred fourteen - was drawn by
Ann Elizabeth News. - Census N^o 219.

And is thus bounded and described:

Beginning at the southerly corner bound of Lot N^o 713; thence by
the same, N58° 24' E. three hundred feet to a bound; thence by Lot N^o 338.
S31° 36' E. three hundred eighty seven feet to a bound; thence by Lot N^o 569.
S58° 24' W. three hundred feet to the east corner bound of Lot N^o 563.

thence by the same N 31° 36' W. two hundred sixty four feet, and on the same course, by Lot N° 361, one hundred twenty three feet to the first mentioned bound, or the place of commencement.

Lot N° 715. - seven hundred fifteen. - was drawn by Susan M. Manning. - Census. N° 130. - a minor, born May 28, 1868.

And is thus bounded and described:

Beginning at the southerly corner bound of Lot N° 716; thence by the same, N 17° 25' E. four hundred thirteen ²/₁₀₀ feet to a bound; thence by the line of the cranberry lands, or the bog line, S 40° 05' E. seven hundred seventy ⁷/₁₀₀ feet to a bound; thence by Lot N° 449, N 72° 35' W. six hundred fifty ⁷/₁₀₀ feet to the first mentioned bound, or the place of commencement.

Lot N° 716. - seven hundred sixteen. - was drawn by Emily S. Johnson. - Census. N° 164.

And is thus bounded and described:

Beginning at a stone bound on the bog line; thence by the same, S 40° 05' E. three hundred eighteen ³/₁₀₀ feet to the north corner bound of Lot N° 715; thence by the same, S 17° 25' W. four hundred thirteen ²/₁₀₀ feet to a bound; thence by Lot N° 449, two hundred sixty eight ³/₁₀₀ feet to the southerly bound of Lot N° 719; thence by the same, N 17° 25' E. two hundred sixty four feet to a bound; thence on the same course, by Lot N° 720, two hundred sixty four feet to a bound; thence still on the same course, by Lot N° 717, fifty seven ⁷/₁₀₀ feet to the stone bound first named, or the place of commencement.

5

Lot N° 717. - seven hundred seventeen. - was drawn by Laura A. Belain. - Census. N° 16.

And is thus bounded and described:

Beginning at a stone bound, being the northerly corner bound

of Lot N° 716; thence by the same, S 17° 35' W. fifty seven ¹/₁₀₀ feet to a bound; thence by Lot N° 720, N 72° 35' W. four hundred seventy three feet to a bound; and on the same course, by Lot N° 453, one hundred seventy four ¹/₁₀₀ feet to a bound; thence by Lot N° 718, N 17° 35' E. four hundred sixty nine ¹/₁₀₀ feet; thence S 40° 05' E. by the bog line, a line of the cranberry lands, seven hundred sixty seven ¹/₁₀₀ feet to the first mentioned bound, or the place of commencement.

Lot N° 718. - seven hundred eighteen. - was drawn by Elizabeth Weeks. - Census. N° 199.

And is thus bounded and described.

Beginning at the northerly corner bound of Lot N° 717; thence by the same, S 17° 25' W. four hundred sixty nine ¹/₁₀₀ feet to a bound; thence by Lot N° 453, N 72° 35' W. two hundred ninety eight ¹/₁₀₀ feet to a bound; thence by Lot N° 459, N 17° 35' E. four hundred thirty one feet to a bound; and on the same course by Lot N° 635, two hundred twenty eight ¹/₁₀₀ feet to a bound; thence S 40° 05' E. by the bog line, or line of the cranberry lands, three hundred fifty four feet to the first mentioned bound, or the place of commencement.

Lot N° 719. - seven hundred nineteen. - was drawn by William Harrison Cook. - Census. N° 176.

And is thus bounded and described.

Beginning at the westerly corner of Lot N° 716; thence by Lot N° 450, N 72° 35' W. four hundred seventy three feet to a bound; thence by Lot N° 453, N 17° 35' E. two hundred sixty four feet to a bound; thence by Lot N° 720, S 72° 35' E. four hundred seventy three feet to a bound; thence by Lot N° 716, S 17° 35' W. two hundred sixty four feet to the first mentioned bound, or the place of commencement.

Lot N° 720. - seven hundred twenty - was drawn by Lydia C. Mingo. - Census N° 335.

And is thus bounded and described:

Beginning at the easterly corner bound of Lot N° 719; thence by the same N 73° 35' W. four hundred seventy three feet to a bound; thence by Lot N° 453. N 17° 25' E. two hundred sixty four feet to a bound; thence by Lot N° 717. S 73° 35' E. four hundred seventy three feet to a bound; thence by Lot N° 716. S 17° 35' W. two hundred sixty four feet to the first mentioned bound, or the place of commencement.

Lot N° 721. - seven hundred twenty one. - was drawn by Rosabella M. Manning. - Census N° 123.

And is thus bounded and described:

Beginning at a bound lying in the line between Lot N° 721 and Lot N° 723; said bound being distant two hundred four ²⁰/₁₀₀ feet N 34° 15' E. from the stone bound at the north corner of Lot N° 723; thence by Lot N° 722. N 55° 45' W. six hundred eighty two feet to a bound; and on the same course by the same lot. to the waters of Menamoka Pond, or of the outlet thereof; thence by the same, northeasterly, until it comes to the line of Lot N° 620; thence by the same, S 55° 45' E. four hundred twenty six feet, or until it comes to a bound. N 34° 15' E. four hundred thirty one ²⁰/₁₀₀ feet from the stone bound herein before named; thence still by Lot N° 620. S 35° 45' E. one hundred ninety four ²⁰/₁₀₀ feet to the waters of Menamoka Pond; thence by the same, southerly, until it comes to the line of Lot N° 723, which is parallel with the last named line, and distant therefrom, S 34° 15' W. two hundred twenty seven feet; thence by Lot N° 723. S 35° 45' W. two hundred thirty ²⁰/₁₀₀ feet to the place of commencement.

Lot N° 722. - seven hundred twenty two. - was drawn by Margaret P. Randolph. - Census N° 134.

And is thus bounded and described:

Beginning at a stone bound, at the north corner of Lot N° 723; thence by the line of the cranberry lands, N 55° 45' W. about eight hundred

Seventy five feet, or to the waters of Menamiska Pond, or the outlet thereof; thence by the same, northeasterly, until it comes to the line of Lot N° 731; thence by the same, S 55° 45' E. six hundred eighty two feet, or until it comes to a bound N 34° 15' E. two hundred four ²/₁₀₀ feet from the stone bound here before named; thence still by Lot N° 731, S 55° 45' E. two hundred thirty ²/₁₀₀ feet to the waters of Menamiska Pond; thence by the same, southerly, until it comes to the line of Lot N° 723, which is parallel to Lot N° 731, and distant from it S 34° 15' W. two hundred four ²/₁₀₀ feet; thence by Lot N° 723, N 55° 45' W. two hundred sixty six ²/₁₀₀ feet to the stone bound, or place of commencement.

Lot N° 733. - seven hundred twenty three. - was drawn by
Yorisa Frances Vanderhoop. - Senous. N° 77.

And is thus bounded and described.

Beginning at a bound by the waters of Menamiska Pond, being the northeasterly bound of Lot N° 734; thence by the same, N 55° 45' W. four hundred three ²/₁₀₀ feet to a stone bound; thence N 34° 15' E. by the line of the cranberry lands, eight hundred ninety seven feet to a stone bound; thence by Lot N° 722, S 55° 45' E. two hundred sixty six ²/₁₀₀ feet, or to the waters of Menamiska Pond; thence by the same, southwesterly, until it comes to the first mentioned bound, or the place of commencement.

This lot also includes all those little islets in said Pond, if any there be, lying within the limits of the township of Bay Head, which lie nearer to this lot than to Lot N° 734.

Lot N° 724. - seven hundred twenty four. - was drawn by
Louisa Eva Harrison. - Senous. N° 69.

And is thus bounded and described.

Beginning at a stone bound near the shore of Menamiska Pond, it being also a bound of Lot N° 601; thence by the line

of the cranberry lands N 34° 15' E. seven hundred sixty one $\frac{2}{3}$ feet to a stone bound; thence by Lot N° 723. S 55° 45' E. four hundred three $\frac{2}{3}$ feet, or to the waters of Menamoha Pond; thence by the same southerly and westerly, until it comes to the line of Lot N° 601; thence by the same to the stone bound first mentioned, or the place of commencement.

This lot also includes all those little islets in said Pond lying within the limits of the township of Gay Head, which lie nearer to this lot than to Lot N° 723, or to Lot N° 601.

Lot N° 725. - seven hundred twenty five. - was drawn by Evalina Ellworth Smalley. - Census N° 87. - a minor, born January 18, 1863. And is thus bounded and described:

Beginning at a bound by the highway; thence by Lot N° 736. S 66° 35' W. five hundred four $\frac{2}{3}$ feet to a bound; thence by Lot N° 738. N 23° 25' W. three hundred twenty three $\frac{2}{3}$ feet to a bound; and in the same direction, by Lot N° 739, one hundred seventy two $\frac{2}{3}$ feet to a bound; thence by Lot N° 51. N 72° 45' E. two hundred five $\frac{2}{3}$ feet to a bound; and still in the same direction, by the same lot, two $\frac{2}{3}$ feet to the highway; and then by the highway S 55° 20' E. five hundred sixty one $\frac{2}{3}$ feet to the first mentioned bound, or the place of commencement.

Lot N° 726. - seven hundred twenty six. - was assigned to Aaron Cooper. - Census N° 49.

And is thus bounded and described, Beginning at a bound by the highway where the same strikes the homestead of Aaron Cooper; thence by said homestead, S 42° W. one hundred seventy two $\frac{2}{3}$ feet to a bound; thence by Lot N° 54. S 66° 30' W. three hundred seven $\frac{2}{3}$ feet to a bound; and still by the same lot, S 49° 40' W. one hundred sixty $\frac{2}{3}$ feet to a bound; thence by Lot N° 727. N 23° 25' W. two hundred seventy four $\frac{2}{3}$ feet to a bound; thence on the same course, by Lot N° 728, twenty three $\frac{2}{3}$ feet to a bound; thence by Lot N° 725. N 66° 35' E. five hundred four $\frac{2}{3}$ feet to a bound.

by the highway; thence by the highway $S 55^{\circ} 25' E$. two hundred fourteen $\frac{7}{8}$ feet to the first mentioned bound, or the place of commencement.

Lot N^o 727. - seven hundred twenty seven. - was drawn by Phoebe Cooper. - Census. N^o 50.

And is thus bounded and described:

Beginning at the southerly corner bound of Lot N^o 726; thence by Lot N^o 54. $S 49^{\circ} 40' W$. four hundred ninety four $\frac{7}{8}$ feet to a bound; thence by Lot N^o 788. $S 23^{\circ} 25' W$. one hundred seventy eight $\frac{7}{8}$ feet to a bound; and in the same direction by Lot N^o 734. two hundred forty $\frac{7}{8}$ feet to a bound; thence by Lot N^o 728. $N 66^{\circ} 35' E$. four hundred seventy three feet to a bound; thence by Lot N^o 726. $S 23^{\circ} 25' E$. two hundred seventy four $\frac{7}{8}$ feet to the first mentioned bound, or the place of commencement.

Lot N^o 728. - seven hundred twenty eight. - was drawn by Margaret P. Randolph. - Census. N^o 134.

And is thus bounded and described:

Beginning at the westerly corner bound of Lot N^o 727. thence by Lot N^o 734. $N 23^{\circ} 25' W$. twenty three $\frac{7}{8}$ feet to a bound; and on the same course by Lot N^o 733. two hundred sixty four feet to a bound; and still $N 23^{\circ} 25' W$. by Lot N^o 733. fifty nine $\frac{7}{8}$ feet to a bound; thence by Lot N^o 729. $N 66^{\circ} 35' E$. four hundred seventy three feet to a bound; thence by Lot N^o 725. $S 23^{\circ} 25' E$. three hundred twenty three $\frac{7}{8}$ feet to a bound; and still on the same course by Lot N^o 726. twenty three $\frac{7}{8}$ feet to the northerly corner bound of Lot N^o 727; thence by the same. $S 66^{\circ} 35' W$. four hundred seventy three feet to the first mentioned bound, or the place of commencement.

Lot N^o 729 - seven hundred twenty nine - was drawn by William Prince Johnson - Census N^o 182.

And is thus bounded and described:

Beginning at the westerly corner bound of Lot N^o 738; thence by Lot N^o 732, N 23^o 25' W. two hundred four ²/₃ feet to a bound; and on the same course by Lot N^o 730, six hundred thirty six ²/₃ feet to a bound near the cliff; thence by Lot N^o 51, or land of Abram Rodman, S 47^o 50' E. three hundred thirty three ²/₃ feet to a bound; thence by the same lot, S 29^o 10' E. three hundred thirty four ²/₃ feet to a bound; and still by Lot N^o 51, N 73^o 45' E. three hundred one feet to a bound; thence by Lot N^o 723, S 23^o 25' E. one hundred seventy two ²/₃ feet to the northerly corner bound of Lot N^o 728; thence by said lot, S 66^o 35' W. four hundred seventy three feet to the first-mentioned bound or the place of commencement.

Lot N^o 730 - seven hundred thirty - was drawn by Valentine Kamsley - Census N^o 158.

And is thus bounded and described:

Beginning at a stone bound not far from the edge of the cliff, being the westerly corner bound of Lot N^o 51 and of Lot N^o 729; thence by the last named lot, S 23^o 25' E. six hundred thirty six ²/₃ feet to a bound; thence by Lot N^o 732, S 66^o 35' W. two hundred sixty four feet to a bound; thence by Lot N^o 731, N 23^o 25' W. five hundred five ²/₃ feet to a bound near the cliff; thence by land reserved for common use N 40^o 07' E. seventy two feet to a bound on the crest of a hill; thence by the same, and on the same course, two hundred twenty three feet to the first-mentioned bound or the place of commencement.

Lot N^o 731 - seven hundred thirty one - was drawn by Edwin De Vries Vanderhoop - Census N^o 72.

And is thus bounded and described:

Beginning at the northwesterly corner bound of Lot N^o 730; thence by the same, S 23^o 25' E. five hundred five ²/₃ feet to a bound; thence by

See Affidavit 282/240

For affidavit see Book 25 Page 242

Lot N° 732, S 66° 35' W, two hundred seventy nine $\frac{1}{2}$ feet to a bound, and on the same course by the same lot, seventy one feet to a bound near the cliff; thence N 16° 30' W, about six rods to a bound; thence N 37° 40' W, eighty two $\frac{1}{2}$ feet to a bound; thence N 45° 28' W, seventy four $\frac{1}{2}$ feet to a bound; thence N 28° 53' W, one hundred eighty three $\frac{1}{2}$ feet to a bound near the edge of the cliff, being at the southwesterly corner of the island of Gay Head; thence S 86° 16' E, one hundred thirty feet to a bound; thence near the edge of the cliff, N 74° 04' E, eighty seven $\frac{1}{2}$ feet to a bound; thence N 43° 53' E, seventy one $\frac{1}{2}$ feet to a bound; thence N 0° 41' E, eighty nine $\frac{1}{2}$ feet to a bound; thence, still following the line of lands reserved as clay-lands for the common use of the inhabitants, N 38° 27' E, one hundred eleven $\frac{1}{2}$ feet to the first mentioned bound, or the place of commencement.

Lot N° 732 - seven hundred thirty two - was drawn by William Marton - Census N° 136.

And so thus bounded and described:

Beginning at a bound near the cliff; thence by Lot N° 731, N 66° 35' E, seventy one feet to a bound; and on the same course, by the same lot, two hundred seventy nine $\frac{1}{2}$ feet to a bound; thence, still on the same course, by Lot N° 730, two hundred sixty four feet to a bound; thence by Lot N° 729, S 23° 25' E, two hundred four $\frac{1}{2}$ feet to a bound; thence on the same course, by Lot N° 728, fifty nine $\frac{1}{2}$ feet to a bound; thence by Lot N° 733, S 66° 35' W, five hundred fifty four $\frac{1}{2}$ feet to a bound, and on the same course, by the same lot, sixty seven feet to a bound near the cliff; thence northwesterly, by the edge of the bluffs, to the first mentioned bound, or the place of commencement.

Lot N° 733 - seven hundred thirty three - was drawn by William Wallace James - Census N° 114 - a minor, born November 26, 1864.

And so thus bounded and described:

Beginning at a bound near the cliff; thence by Lot N° 732, N 66° 35' E, sixty seven feet to a bound; and on the same course, by the

same lot. five hundred fifty four $\frac{2}{3}$ feet to a bound; thence by Lot N^o 733. S 23° 25' E. two hundred sixty four feet to a bound; thence by Lot N^o 734. S 66° 35' W. five hundred eighty nine $\frac{2}{3}$ feet to a bound near the cliff; thence northwesterly, by the edge of the bluff, to the first mentioned bound, or the place of commencement.

Lot N^o 734 - seven hundred thirty four. - was drawn by Hepsibah C. Jeffers. - Census N^o 17.

And is thus bounded and described:

Beginning at a bound near the cliff. thence N 66° 35' E. by Lot N^o 733. five hundred eighty nine $\frac{2}{3}$ feet to a bound; thence by Lot N^o 728. S 33° 25' E. twenty three $\frac{2}{3}$ feet to a bound; thence by Lot N^o 727. S 23° 25' E. two hundred forty $\frac{2}{3}$ feet to a bound; thence by Lot N^o 188. S 36° 35' W. four hundred eighty eight $\frac{2}{3}$ feet to a bound; and on the same course, eighty five feet to a bound near the cliff; thence northwesterly, by the edge of the bluff, to the first mentioned bound, or the place of commencement.

Lot N^o 735 - seven hundred thirty five. - was assigned to Levi Cuff. - Census N^o 31

And is thus bounded and described:

Beginning at a stone bound which marks an angle in the highway; thence by Lot N^o 736, or the school house lot, S 7° 18' E. about three hundred sixty one feet to a bound; thence S 78° 40' E. still by the same lot, one hundred feet to Lot N^o 203; then by the same, about south, to the northeast corner of the meeting house lot; then by said meeting house lot, westerly, to the corner; then still by the same, southerly, to the southwest corner; thence by Lot N^o 208. N 66° 15' W. one hundred eighty nine feet to Bassett's corner; thence by Lot N^o 203, N 0° 20' E. two hundred fifty four $\frac{2}{3}$ feet to a bound of Lot N^o 137; thence by the same, N 5° 30' W. ten rods and ten links to a bound; thence still

For Instrument of
Resumption. See
Book 315 Page
551

by Lot No 137. about North to the highway; then by the highway; S 68° 33' E. about eight rods to the place of commencement.

Lot No 136. - seven hundred thirty six - was reserved and assigned to be used as a school-house lot, it being the same tract on which the school-house now stands.

Beginning at a stone bound which marks an angle in the highway; then by the highway. S 56° 30' E. two hundred seven 7/10 feet to land of the heirs of Alexander Cassid; then by the same. S 16° 10' W. forty two feet to a bound; then S 10° 30' W. one hundred feet to a bound, then by Lot No 203. S 0° 13' E. one hundred eight feet to a bound; then N 88° 40' W. by Lot No 135. assigned to Levi Cliff, one hundred feet to a bound; then by the same lot. N 7° 18' W. about three hundred and by one feet to the stone bound, or the place of commencement.

This lot contains about nine tenths of an acre.

A Census of the inhabitants of Gay Head.

giving date of birth and place of birth, with parentage and other facts, formed a part of the Report of Richard L. Bass, published by an order of the Executive Council, passed May 22, 1871.

The census numbers attached to names of proprietors, as given in that report, are retained in this Report of the Division of the Indian Common Lands made by the Commissioners. Names not in that report have been added, numbered in continued regular order, beginning with N^o 228.

<u>N^o of Lot</u>	<u>Census N^o</u>	<u>Owners of Lots</u>
1	62	Zacchens Cooper
2		Thaddens Cook's heirs
3		Lewis Cook's heirs
4	150	Abram Rodman
5	150	Abram Rodman
6	205	Isaac D. Rose
7	148	Josiah Gerritt
8		Talknot heirs
9	238	Lyzilla C. Mingo
10	146	Prudence David
11	133	Serena C. Randolph
12		Talknot heirs
13	157	Rosanna Beesham Rodman
14		Alexander David's heirs
15		Lewis Cook's heirs
16		Susannah Talknot's heirs
17		Lewis Cook's heirs
18		Thaddens Cook's heirs
19	163	Simon Johnson P

20	163	Simon Johnson B
21	150	Abram Rodman
22	150	Abram Rodman
23	171	James Diamond
24	97	Charles H. Mingo
25	133	Serena C. Randolph
26	67	Beulah Vanderhoop
27		Bethiah Jeffers heirs
28	133	Serena C. Randolph
29	67	Beulah Vanderhoop
30	67	Beulah Vanderhoop
31		Aaron Cooper's heirs
32	100	Johnson Peters
33		Remember Cooper's heirs
34		Remember Cooper's heirs
35	1	(Deacon) Simon Johnson
36	218	Daniel Nevers
37	62	Zacchens Cooper
38		Remember Cooper's heirs
39		Susannah Talknot's heirs
40		Lidia Johnson's heirs
41	197	Mistrans Hecks
42	226	Georgiana Broacher & Love Paul
43	226	Georgiana Broacher & Love Paul
44		John Divine's heirs
45		John Divine's heirs
46	194	Esther Cowmessee
47		United States Light House Lot
48	1	(Deacon) Simon Johnson
49	150	Abram Rodman, by purchase.
50		John Salisbury's heirs
51	150	Abram Rodman, by purchase.
52	157	Rosanna Berthom Rodman
53	62	Zacchens Cooper
54	62	Zacchens Cooper
55	23	George J. Delain
56	23	George J. Delain

- | | | |
|----|-----|--|
| 57 | 23 | George J. Belain |
| 58 | 197 | Tristram Weeks |
| 59 | 67 | Beulah Vanderhoop |
| 60 | 67 | Beulah Vanderhoop |
| 61 | 42 | Samuel J. Haskins |
| 62 | 209 | Betsy Dodge |
| 63 | 227 | Priscilla Williams |
| 64 | 42 | Samuel J. Haskins |
| 65 | | Jonathan Cuff Senior's heirs |
| 66 | 67 | Beulah Vanderhoop |
| 67 | 209 | Betsy Dodge |
| 68 | 224 | William Holmes |
| 69 | | Bathsheba Haskins' heirs |
| 70 | | Jonathan Cuff Senior's heirs |
| 71 | | Betsy Dodge, S. J. Haskins and B. Haskins' heirs |
| 72 | 197 | Tristram Weeks |
| 73 | 197 | Tristram Weeks |
| 74 | 67 | Beulah Vanderhoop |
| 75 | 223 | Johannes Salisbury |
| 76 | 164 | Emily Cook now Johnson |
| 77 | | Hetty Ames' heirs |
| 78 | | Joel Ferrett's heirs |
| 79 | 195 | Jacques Howwassence |
| 80 | 205 | Isaac D. Rose |
| 81 | 150 | Abram Rodman |
| 82 | | Charlotte Rodman's heirs |
| 83 | 147 | Oliver Ferrett |
| 84 | 62 | Jacques Cooper |
| 85 | | Peter Tallman's heirs |
| 86 | 198 | Samson Weeks |
| 87 | | Jacques Howwassence & Oliver Ferrett |
| 88 | | Remondel Cooper's heirs |
| 89 | 153 | Serena C. Randolph |
| 90 | | Peter Tallman's heirs |
| 91 | 155 | Hebron Wamsley |
| 92 | 194 | Catherine Howwassence |
| 93 | 195 | Jacques Howwassence |

94	195	Jacchens Howwasawee
95		John Divine's heirs
96		J. Howwasawee and Esther Howwasawee
97	147	Olive Ferrett
98	163	Simon Johnson 2 ^d
99	197	Tristram Weeks
100	147	Olive Ferrett
101	179	Jonathan Francis
102	1	(Deacon) Simon Johnson
103	179	Jonathan Francis
104	179	Jonathan Francis
105		Thaddens Cook's heirs
106		Thaddens Cook's heirs
107		Thaddens Cook's heirs
108		Thaddens Cook's heirs
109		Thaddens Cook's heirs
110	49	Aaron Cooper
111	1	(Deacon) Simon Johnson
112	49	Aaron Cooper
113	211	Hosea Cuff
114	100	Johnson Peters
115		Hetty Ames' heirs
116		
117	35	Diana Madison
118		Hannah Manning's heirs
119		Susa Cooper's heirs
120	197	Tristram Weeks
121	224	William Holmes
122	103	Mary Cuff
123	103	Mary Cuff
124		John Divine's heirs
125		Alex James' heirs
126		Lydia Johnson's heirs
127		David H. Boudet
128	49	Aaron Cooper
129	13	William Jeffers
130	49	Aaron Cooper

B 49 - 165

131	66	William A. Vanderhoop
132	104	Samuel Peters
133		Lydia Johnson's heirs
134		David F. Bound
135		David F. Bound
136		Lydia Johnson's heirs
137	80	Leander Bassett
138	81	Maldah Bassett
139	194	Ester Howwassawee
140	205	Isaac D. Rose, by purchase
141		Charlotte Rodman's heirs
142	67	Beulah Vanderhoop
143		Wm Holmes & Batholuba Haskins' heirs
144		Common land pieces allotted
145	205	Isaac D. Rose
146	194	Ester Howwassawee
147		Remember Cooper's heirs
148		Common land pieces allotted
149	194	Ester Howwassawee
150	123	Rosabella M. Manning
151		Mercy Johnson's heirs
152	150	Abram Rodman
153	205	Isaac D. Rose
154	197	Tristram Weeks
155		Parsonage Lot
156	13	William Jeffers
157	42	Samuel J. Haskins
158	31	Levi Caff
159		John Durwin's heirs
160	97	Charles H. Hering
161	123	Thomas Manning
162	138	Alvin Manning
163	138	Alvin Manning
164	35	Diana Madison
165	163	Simon Johnson 2 ^d
166	223	Johanna Salisbury
167	115	Thomas Jeffers

168	141	Louisa David
169	141	Louisa David
170	146	Prudence David
171	238	Lydia C. Mingo
172	151	Rosanna Gershom Rodman

~~173~~ Alexander David's heirs

The preceding numbered lots are to be found described in Book 49 pages

The following numbered lots are to be found described in this Book, commencing at page 152.

174		Thaddens Cook's heirs
175	133	Serena C. Randolph
176	23	George J. Belain
177	194	Cosher Howwassawee
178	195	Zaccheus Howwassawee
179	202	James Bowyer
180	31, 212	Levi Cuff and Paul Cuff
181		David F. Bound
182	103	Mary Cuff
183		Lydia Johnson's heirs
184		David F. Bound
185		David F. Bound
186		Lydia Johnson's heirs Levi Cuff
187		Lydia Johnson's heirs
188	62	Zaccheus Cooper
189	62	Zaccheus Cooper
190	62	Zaccheus Cooper
191	45	Charlotte C. Haskins
192	119	Lecina Abigail Jeffers
193	32	Stella Cuff
194	56	Moses P. Cooper
195	103	Mary Cuff
196	76	William A. Vanderhoop jr.
196 1/2	76	William A. Vanderhoop jr.
196 1/2	49	Claron Cooper
197	104	Samuel Peters

- 198 163 Mary Cuff
- 198 17 Hepsibah C. Jeffers
- 199 31 Levi Cuff
- 199 81 Huldah Bassett
- 200 104 Samuel Peters
- 200 1/2 91 Mary C. Anthony
- 200 1/2 92 Joseph S. Anthony
- 201 91 Mary C. Anthony
- 202 81 Huldah Bassett
- 203 40 Johnson P. David
- 204 40 Johnson P. David
- 205 151 Rosanna S. Rodman
- 206 205 Isaac D. Row
- 207 205 Isaac D. Row
- 208 205 Isaac D. Row
- 209 194 Esther Kowwasawee
- 210 35 Diana Medison
- 211 23 George J. Belain
- 211 1/2 31 Levi Cuff
- 212 227 Priscilla Williams
- 213 197 Tristram Weeks
- 214 13 William Jeffers
- 215 209 Betsy Dodge
- 216 42 Samuel J. Perkins
- 217 194 Esther Kowwasawee
- 218 116 Leicina Jeffers
- 219 38 Ann Judson David
- 220 42 Samuel J. Perkins
- 221 118 Cordelia W. Jeffers
- 222 118 Thomas Jeffers
- 223 1 (Deacon) Simon Johnson
- 224 2 Patrick Divine
- 225 70 Paulina A. Vanderhoop
- 226 197 Tristram Weeks
- 227 203 Oliver B. Bowyer
- 228 86 Josephine Ida Smalley
- 229 83 Bethiah J. Bassett

230	332	Diana M. Haskins
231	4	Mercy A. Lang
232	158	Hebron Wamsley
233	179	Jonathan Francis
234	155	Hebron Wamsley
235	88	Leander Bassett Smalley
236	205	Isaac D. Rose
237	132	John P. Randolph
238	345	Jesse P. Smalley
239	133	Sarena C. Randolph
240	8	Louisa E. Divino
241	196	Elizabeth Kowwasowce
242	194	Esther Kowwasowce
243	155	Hebron Wamsley
244	157	Rosalina G. Rodman
245	47	Belinda Morse
246	1	(Deacon) Simon Johnson
247	132	John P. Randolph
248	132	John P. Randolph
249	249	Leyenda De Graas
250	81	Huldah Bassett
251	196	Elizabeth Kowwasowce
252	196	Elizabeth Kowwasowce
253	196	Elizabeth Kowwasowce
253	147	Olive Ferrett
254	256	Arthur Vanderhoop
255	4	Mercy A. Lang
256	71	Anna C. Vanderhoop
257	205	Isaac D. Rose
258	137	Robert Henry Morton
259	244	Herbert Cooper Powell
260	117	Thomas Conant Jeffers
261	117	Thomas Conant Jeffers
262	134	Isabel Manning
263	115	Thomas Jeffers
263	218	Daniel Nevins
264	21	Silbert Lafayette Jeffers

264	165	Hattie M. A. Johnson
265	207	Etta Harriet Rose
265	19	Moses B. Jeffers
266	204	Cordelia Francis
267	57	Eleanora Sylvia
268	92	Esther S. Bassett
269	207	Etta Harriet Rose
270	125	Thomas Ellsworth Manning
271	113	Aris Bertrando James
272	135	John P. Randolph
273	179	Jonathan Francis
274	59	Naomi P. Sylvia
275	133	Serena C. Randolph
276	11	Louise Durin
277	167	Leroy Avery Johnson
278	240	Lyman Nevins
279	179	Jonathan Francis
280	244	Herbert C. Powell
281	16	Laura M. Belain
282	143	Alexander B. Nevins
283	168	Christina Peters Cook
284	112	Henry S. James
285	176	William Harrison Cook
286	239	Rodolphus Manning
287	231	Isaiah P. Haskins
288	128	Martha Ann Manning
289	104	Samuel Peters
290	57	Eleanora Sylvia
291	34	George B. Buff
292	170	Moncilla Cook
293	131	Francis Manning
294	75	Leonard Lewis Vanderhoop
295	173	Rachel Diamond
296	186	Olton Francis
297	30	Melissa Buff
298	85	Julia Ann Donahay
299	202	James Bowyer

300	178	Maria Anna Cook
301	144	Isaac N. Cooper
302	146	Prudence Nevers
303	8	Grafton Carlo Divine
304	229	John Foster
305	94	Rachel Foster
306	95	John A. Laley
307	101	Mary Peters
308	46	Abiah Cooper
309	111	Wm Spencer James
310	169	Ada Cook
311	163	Simon Johnson D
312	82	Esther Bassett
313	163	Simon Johnson D
314	194	Esther Howwasawee
314	196	Elizabeth Howwasawee
315	83	Bethia J. Bassett
316	10	Jeanetta Grace Divine
317	240	Gyanan Nevers
318	147	Olive Ferratt
319	230	Theodore E. Hoastkins
319 1/2	72	Edwin De Vries Vanderhoop
320	58	Cleanora P. Sylvia
321	103	Mary Guff
322	196	Elizabeth Howwasawee
322	147	Olive Ferratt
323	198	Jamson Weeks
324	12	C. Frederick Divine
325	44	Amos Hoastkins
326	198	Jamson Weeks
326 1/2	147	Olive Ferratt
327	13	William Jeffers
328	154	Abraham Lincoln Rodman
329	147	Olive Ferratt
330	48	Andrew Cooper
331	26	Joseph Belain
332	241	Sarah Frances Nevers

332	66	Wm Adriaan Vanderhoop
333	241	Sarah Francis Nevers
334	147	Olive ferrett
335	148	Josiah ferrett
336	148	Josiah ferrett
337	150	Abram Rodman
338	20	Louisa D. Jeffers
339	120	Henry Hubbard Jeffers
340	38	Bessie B. Griff
341	6	Patrick Lawrence Divind
342	246	Edward K. Spencer
343	152	Benjamin Ephraim Rodman
344	233	Louisa H. James
345	249	George Francis
346	102	Peter Peters
347	163	Simon Johnson 2
348	163	Simon Johnson 2
349	147	Olive ferrett
350	29	John W. Belain
351	242	Sylvester W. Powell
352	166	Kannah Johnson
353	157	Lavina H. Wamsley
354	78	Nannetta C. Vanderhoop
355	55	James F. Cooper
356	156	Hebron Wamsley jr.
357	153	Elizabeth V. Rodman
358	153	Elizabeth V. Rodman
359	235	Mary C. ferrett
360	164	Emily S. Johnson
361	28	Daniel W. Belain
362	107	Joseph Peters
363	108	Francis Peters
364	238	Lydias C. Mingo
365	160	Francis Spencer
366	286	Wilbur S. ferrett
366 1/2	169	Ada Cook
367	243	Lilian Isabel Powell

368	137	Mary Marshall Manning
369	37	Isaac E. Madison
370	184	Julia Ann Pockett
371	89	Samuel Smalley jr.
372	204	Cordelia Francis
372	141	Lucretia David
373	141	Lucretia David
374	137	Rosanna G. Rodman
375	206	Harriet A. Rose
376	150	Abram Rodman
377	66	Williams Adriaan Vanderhoop
378	61	Sarah Cooper
379	86	Josephine Ida Smalley
380	33	George J. Belain
381	124	Sabel Manning
382	63	Martha R. Cooper
383	129	Joseph Franklin Manning
384	109	Julia T. Corsey
385	220	Walter Scott. Nevins
386	139	Mary Kent Manning
387	74	Cummings Gray Vanderhoop
388	54	Alice J. Cooper
389	169	Ada Cook
390	169	Ada Cook
391	142	George Henry David
392	39	Raymond B. Madison
393	97	Charles H. Mingo
394	175	Lewis Cook
395	175	Lewis Cook
396	40	Johnson P. David
397	56	Moses P. Cooper
397	208	Minnetola C. Stevens
398	208	Minnetola C. Stevens
399	389	Ann Elizabeth Nevins
400	88	Leander Bassett Smalley
401	80	Leander Bassett
402	191	Mathew Johnson

- 403 161 Amy Spence
- 404 163 Simon Johnson D
- 405 88 Leander Bassett Smalley
- 406 172 Abiah Diamond
- 407 71 Anna E. Vanderhoop
- 408 35 Diana Madison
- 409 245 Jesse P. Smalley
- 410 147 Olive ferrett
- 411 147 Olive ferrett
- 412 172 Abiah Diamond
- 413 172 Abiah Diamond
- 414 172 Abiah Diamond
- 415 172 Abiah Diamond
- 416 247 Charles Frederick Thompson
- 417 185 Elyse Ann Johnson
- 417 1/2 39 John W. Belair
- 418 250 Grace G. Smalley
- 419 92 Joseph S. Anthony
- 420 257 Lydia C. ferrett
- 421 7 Simon Johnson Divine
- 422 252 Jennie Vanderhoop
- 423 174 Rosetta Ellis Diamond
- 424 238 Rachel C. Francis
- 425 91 Mary C. Anthony
- 426 110 Coombs Washington Corsey
- 427 187 Mary Ellen Peters
- 428 126 Rebecca Jane Manning
- 429 106 Samuel Peters Jr.
- 430 64 Abraham S. Cooper
- 431 52 Abiah M. Cooper
- 431 1/2 214 Mirza K. Cole
- 432 79 Abby Ann Vanderhoop
- 433 78 John Prosper Vanderhoop
- 434 53 Aaron M. Cooper
- 435 253 Simon Manning
- 436 254 Jane Cook Manning
- 437 255 Harrison Lorenzo Vanderhoop

438	24	Sophia Belain
439	96	Samuel Johnson Anthony
440	98	Lydia Mingo
441	193	Jane Wamsley
442	177	Faustina Frances Cook
443	57	Georgiana E. Powell
444	99	William C. Mingo
445	200	Tristram Weeks Jr.
446	27	Alonzo Belain
447	9	Sola May Divine
448	84	Samuel Smalley
449	159	Priscilla R. Wamsley
450	65	Susanna F. Cooper
451	137	Robert Henry Marton
451 1/2	63	Martha R. Cooper
452	43	Charlotte M. Haskins
453	199	Elizabeth Weeks
454	130	Susan M. Manning
455	138	Alvin Manning
456	18	Lydia C. Webquist
457	36	Charles B. Madison
458	163	Hattie M. C. Johnson
459	100	Johnson Peters
460	172	Abiah Diamond
460	171	James Diamond
461	171	James Diamond
462	201	Thomas Green Cooper
463	231	Ruth Nevers
464	122	Thomas Manning
465	180	Mary Ann Francis
466	203	Olive B. Bowyer
467	171	James Diamond
468	154	Abraham L. Rodman
469	154	Abraham L. Rodman
469	152	Benjamin E. Rodman
470	218	Daniel Nevers
471	41	Sarah Aker David

472	192	A. Sydney Johnson
473	218	Daniel Nevers
474	115	Thomas Jeffers
475	34	George B. Cuff
476	237	Hannah Lynch
477	123	Rosabella M. Manning
478	60	George W. Cooper
479	47	Belinda Moore
480	67	Beulah Vanderhoop
480 1/2	76	William C. Vanderhoop jr.
481	115	Thomas Jeffers
482	162	Celestine W. Spencer
483	14	Elizabeth N. Jeffers
484	19	Moses B. Jeffers
485	234	Cora Frances Jeffers
486	22	Serena R. Jeffers
487	314	Thirza R. Cole
488	133	Serena C. Randolph
489	67	Beulah Vanderhoop
490	67	Beulah Vanderhoop
491	67	Beulah Vanderhoop
492	67	Beulah Vanderhoop
493	188	Peter Johnson
494	21	Gilbert Lafayette Jeffers
495	152	Abraham L. Rodman
496	108	Francis Peters
497	234	Cora Frances Jeffers
498	23	George J. Belain
499	38	Daniel W. Belain
500	34	George B. Cuff
501	233	Louisa N. James
502	27	Alonzo Belain
503	102	Betsy Peters
504	241	Sarah Frances Nevers
505	47	Belinda Moore
506	43	Charlotte Madison Hawkins
507	128	Martha Ann Manning

508	187	Mary Ellen Peters
509	53	Aaron H. Cooper
510	126	Rebecca Jane Manning
511	160	Francis Spencer
512	159	Priscilla R. Wamsley
513	73	Nanpelta C. Vanderhoop
514	56	Moses P. Cooper
515	32	Kellie Cuff
516	95	John A. Luley
517	11	Louisa Divine
518	193	Jane Wamsley
519	243	Lilian Isabel Powell
520	52	Abiah N. Cooper
521	179	Jonathan Francis
522	84	Samuel Smalley
523	231	Ruth Nevers
524	248	Lucinda De Grass
525	245	James P. Smalley
526	231	Isaiak P. Waskins
527	69	Louisa Cora Harrison
528	4	Mercy A. Long
529	58	Cleanora P. Sylvia
530	87	Evalina Ellsworth Smalley
531	29	John W. Belain
532	88	Leander Bassett Smalley
533	86	Josephine Ida Smalley
534	38	Ann Jackson David
535	9	Ida Mary Divine
536	10	Jeanetta, Gracia Divine
537	3	Louisa C. Divine
538	106	Samuel Peters Jr.
539	177	Justina Frances Cook
540	99	William C. Mingo
541	135	John P. Randolph Jr.
542	2	Patrick Divine
543	136	Hebron Wamsley Jr.
544	249	George Francis

545	109	Julia F. Correy
546	235	Mary C. Ferritt
547	65	Savannah F. Cooper
548	239	John Foster
549	97	Charles H. Mingo
550	12	C. Frederick Divine
551	203	Oliver B. Bowyer
552	111	William Spencer James
553	138	Alvin Manning
554	76	Wm A. Vanderhoop jr.
555	49	Aaron Cooper
556	103	Mary Buff
557	92	Joseph S. Anthony
558	81	Waldah Bassett
559	104	Samuel Peters
560	38	Orana Madison
561	218	Daniel Severis
562	227	Priscilla Williams
563	48	Andrew Cooper
564	55	James F. Cooper
565	127	Mary Marshall Manning
566	79	Abby Ann Vanderhoop
567	89	Samuel Smalley jr.
568	204	Cordelia Francis
569	133	Serena C. Randolph
570	63	Martha R. Cooper
571	6	Patrick Lawrence Divine
572	74	Cummings Bray Vanderhoop
573	33	Bessie B. Buff
574	36	Charles B. Madison
575	131	Francis Manning
576	26	Joseph Belain
577	178	Maria Emma Cook
578	200	Irislam Weeks jr.
579	132	John P. Randolph
580	37	Isaac E. Madison
581	107	Joseph Peters

582	146	Prudence Nevers
583	54	Alice J. Cooper
584	83	Bettie J. Bassett
585	78	John Prosper Vanderhoop
586	98	Lydia Mingo
587	80	Leander Bassett
588	44	Amos Hartkins
589	51	Bergiana F. Powell
590	184	Julia Ann Pocknet
591	214	Mirza R. Cole
592	166	Hannah Johnson
593	119	Lucina Algaida Jeffers
594	161	Amy Spencer
595	19	Moses B. Jeffers
596	20	Louisa D. Jeffers
597	191	Nathan Johnson
598	24	Sophia Belain
599	144	Isaac N. Cooper
600	170	Monsella Cook
601	157	Layina W. Wamsley
602	75	Leynard Lewis Vanderhoop
603	96	Samuel Johnson Anthony
604	239	Rodolphus Manning
605	41	Sarah Asher David
606	236	Wilbra S. Ferrett
607	186	Elton Francis
608	61	Sarah Cooper
609	39	Raymond B. Medison
610	142	George Henry David
611	77	Louisa Frances Vanderhoop
612	71	Anna C. Vanderhoop
613	122	Thomas Manning
614	1	(Deacon) Simon Johnson
615	209	Betsy Dodge
616	91	Mary C. Anthony
617	62	Facchesis Cooper
618	165	Hattie M. A. Johnson

- 619 137 Robert Henry Morton
- 620 100 Johnson Peter
- 621 193 A. Sydney Johnson
- 622 201 Thomas Green Cooper
- 623 18 Lydia C. Webber
- 624 135 Thomas Ellsworth Manning
- 625 113 Avis Gertrude James
- 626 40 Johnson P. David
- 627 112 Henry C. James
- 628 50 Phoebe Cooper
- 629 180 Mary Ann Francis
- 630 116 Lucina Jeffers
- 631 73 Edwin Wilkes Vanderhoop
- 632 32 Serena R. Jeffers
- 633 60 George W. Cooper
- 634 163 Celestine W. Spencer
- 635 64 Abraham S. Cooper
- 636 171 James Diamond
- 637 172 Abiah Diamond
- 638 173 Rachel Diamond
- 639 174 Rosetta Ellis Diamond
- 640 157 Abraham S. Rodman
- 641 153 Elizabeth V. Rodman
- 642 152 Benjamin C. Rodman
- 643 151 Rosanna S. Rodman
- 644 150 Abram Rodman
- 645 30 Melissa Caff
- 646 110 Coombs Washington Corey
- 647 7 Semon Johnson Divine
- 648 82 Esther S. Bassett
- 649 228 Rachel C. Francis
- 650 139 Mary Kent Manning
- 651 8 Grafton Caili Divine
- 652 59 Naomi P. Sylvia
- 653 208 Minnie C. Stevens
- 654 85 Julia Ann Smalley
- 655 129 Jo Franklin Manning

656	120	Henry Hubbard Jeffers
657	148	Isiah Jernett
658	118	Cordelia Howard Jeffers
659	220	Walter Scott Nevers
660	242	Sylvester H. Powell
661	101	Mary Peters
662	46	Abiah Cooper
663	167	Leroy Avery Johnson
664	183	Oliver Ann Johnson
665	247	Charles F. Thompson
666	258	Gracie L. Smalley
667	205	Isaac D. Rose
668	206	Harriet A. Rose
669	43	Samuel G. Haskins
670	197	Tristram Weeks
671	169	Ada Cook
672	117	Thomas Conant Jeffers
673	232	Diana M. Haskins
674	188	Peter Johnson
675	158	Valentine Wansley
676	136	William Morton
677	207	Etta Harriet Rose
678	230	Theodore C. Haskins
679	48	Charlotte C. Haskins
680	251	Lydia C. Jernett
681	114	William Wallace James
682	182	William Prince Johnson
683	17	Hepsibah C. Jeffers
684	66	Wm C. Vanderhoop
685	237	Hannah Lynah
686	14	Elizabeth H. Jeffers
687	175	Lewis Cook
688	145	Alexander B. Nevers
689	67	Beulah Vanderhoop
690	232	Jennie Vanderhoop
691	141	Louisa David
692	253	Lynia Manning

693	254	Jane Cook Manning
694	255	Harrison Lorenzo Vanderhoop
695	198	Jamison Weeks
696	124	Isabel Manning
697	246	Edward H. Spencer
698	31	Belbert Lafayette Jeffers
699	202	James Bowyer
700	244	Herbert Cooper Powell
701	168	Christina Peters Cook
702	13	William Jeffers
703	163	Samson Johnson D
704	31	Levi Cuff
705	115	Thomas Jeffers
706	147	Oliver Ferrell
707	57	Clarissa Sylvia
708	70	Paulina A. Vanderhoop
709	158	Helron Wamsley
710	194	Esther Courwassere
711	196	Elizabeth Courwassere
712	240	Lizoran Nevers
713	94	Rachel Foster
714	219	Ann Elizabeth Nevers
715	130	Susan M. Manning
716	164	Condy G. Johnson
717	16	Laura N. Belain
718	199	Elizabeth Weeks
719	176	H. M. Harrison Cook
720	238	Lidia C. Menigo
721	123	Rosabella M. Manning
722	134	Margaret P. Randolph
723	77	Louisa Francis Vanderhoop
724	69	Louisa Eva Harrison
725	87	Carolina Ellsworth Smalley
726	49	Carson Cooper
727	50	Phoebe Cooper
728	134	Margaret P. Randolph
729	182	William Prince Johnson

For Affidavit
See Book 267.
Page 296, 297.
476 + 478.

730	188	Valentinus Wansley
731	72	Edwin De Vries Vanderhoop
732	136	William Morton
733	114	William Wallace James
734	17	Hepsibah B. Jeffers
735	31	Levi Cuff
736		School House Lot.

Index

Showing the ownership
of
Indian lands at
Gay Head,
as described by the Commissioners,
and entered in this Book
pages 150 to 376.

Anthony	Mary C.	200 301 423 616.
Anthony	Joseph S.	200 2. 419 557.
Anthony	Samuel Johnson	439 603.
Bassett	Leander	401 587
Bassett	Huldah	199 202 250 558.
Bassett	Esther S.	268 312 648
Bassett	Bethiah J.	229 315 584
Belain	George	176 211 380 498.
Belain	Sophia	438 598.
Belain	Joseph	331 576.
Belain	Alonzo	446 502.
Belaine	Daniel W.	361 499.
Belain	John W.	350 417 531.
Belain	Laura N.	381 717
Bound	David S.	181 184 185.
Bowyer	James	179 299 699.
Bowyer	Oliver B.	327 466 531.
Cole	Henry R.	431 1/2 487 591.
Corsey	Julia S.	384 543.
Corsey	Cornels Washington	426 646.
Cook	Christine Peters	283 701.
Cook	Ada	310 366 389 390 671.
Cook	Moncilla	292 600.

Cook Lewis	394. 395. 687.
Cook W ^m Harrison	282. 719.
Cook. Santina Frances	442. 539.
Cook. Maria Anna	300. 577
Cook. Madeline. Heirs of	174.
Cooper. Abiah	308. 662.
Cooper. Andrew	330. 563.
Cooper. Aaron	196 1/2 535. 736.
Cooper. Pats	628. 737.
Cooper. Abiah N.	431. 520.
Cooper. Aaron H.	434. 509.
Cooper. Alice J.	388. 583.
Cooper. James J.	355. 564.
Cooper. Moses P.	194. 397. 514.
Cooper. George W.	478. 633.
Cooper. Sarah	378. 608.
Cooper. Zachary	188. 189. 190. 617.
Cooper. Martha R.	382. 451 1/2. 570.
Cooper. Abraham J.	430. 635.
Cooper. Savannah J.	450. 547.
Cooper. Isaac N.	301. 599.
Cooper. Thomas Eugene	462. 632.
Cuff. Melissa	297. 643.
Cuff. Levi	180. 186. 199. 211 1/2. 264. 735.
Cuff. Nellie	193. 575.
Cuff. Bessie B.	340. 573.
Cuff. George B.	291. 475. 570.
Cuff. Mary	182. 195. 198. 321. 536.
David. Ann Jackson	219. 534.
David. Johnson P.	309. 204. 326. 636.
David. Sarah Cloher	471. 603.
David. Louisa	373. 373. 691
David. George Henry	391. 610.
De Grass. Lucinda	249. 524.
Diamond. James	460. 461. 467. 636.

Diamond. Abrah	406. 412. 413. 414. 415. 460. 637.
Diamond. Rachel	295. 638.
Diamond. Rosetta Ellis	423. 639.
Divine. Patrick	234. 542.
Divine. Louisa E. Thompson	240. 527.
Divine. Patrick Lawrence	341. 571.
Divine. Simon Johnson	427. 647. 1
Divine. Naphtin Carl	303. 637.
Divine. Fela Mary	447. 535.
Divine. Jeannetta Gracia	316. 536.
Divine. Louisa (or Eliza)	376. 577.
Divine. S. Frederick	324. 550.
Dodge. Betsey	215. 615.
Francis Jonathan	233. 273. 279. 521.
Francis Mary	465. 639.
Francis Elton	296. 607.
Francis Cordelia	266. 372. 368
Francis Rachel C.	424. 649.
Francis George	345. 544.
Foster. Rachel	305. 713.
Foster. John	304. 548.
Harrison. Louisa Eva	724. 527.
Haskins. Samuel J.	316. 220. 669.
Haskins. Charlotte M.	452. 506.
Haskins. Ann	323. 589.
Haskins. Charlotte E.	191. 679.
Haskins. Medora C.	319. 678.
Haskins. Sarah P.	287. 526.
Haskins. Diana M.	230. 673.
Howmessee. Esther	209. 217. 242. 314. 710.
Howmessee. Elizabeth	241. 251. 252. 253. 314. 322. 711.
James W. Spencer	309. 552.
James Henry S.	284. 627.

James Mrs. Bertrude	271	623	
James Mrs. Wallace	681	733	
James Louisa N.	344	501	
Jeffers William	214	327	702
Jeffers Elizabeth N.	483	686	
Jeffers Hepsibah C.	198	734	682
Jeffers Moses B.	365	484	595
Jeffers Louisa D.	338	376	
Jeffers Gilbert Lafayette	264	494	698
Jeffers Serene R.	486	633	
Jeffers Cora Frances	485	497	
Jeffers Thomas	222	263	474 481 702
Jeffers Lucina	218	620	593?
Jeffers Thomas Conant	260	261	672
Jeffers Cordelia Howard	221	628	
Jeffers Henry Hubbard	339	636	
Jerritt Olive	253 318 322 324	329 334 342 411 706	
Jerritt Josiah	338	336	637
Jerritt Mary C.	357	546	
Jerritt Walbur S.	366	606	
Jerritt Lydia C.	420	680	
Johnson Simon (Seaton) 22	311 313 347	348 404 703	
Johnson Emily S.	360	716	
Johnson Hattie Mary Abby	264	457	618
Johnson Hannah	352	592	
Johnson Leroy Averil	277	663	
Johnson Mrs. Prince	682	729	
Johnson Eliza Ann	417	664	
Johnson Nathan	402	577	
Johnson Algernon Sydney	472	621	
Johnson Peter	492	674	
Johnson Lydia (Mrs of)	183	187	
Long Mercy A.	231	353	528
Lizley John A.	376	576	
Lynch Hannah	476	688	

Madison. Diana	210.	408.	560.
Madison. Charles B.	457.	574.	
Madison. Isaac E.	369.	580.	
Madison. Raymond B.	392.	609.	
Manning. Alvin	453.	533.	--
Manning. Mary Kent.	1386.	650.	
Manning. Thomas	464.	613.	
Manning. Rosabella M.	477.	721.	
Manning. Isabel	262.	381.	696.
Manning. Thomas Ellsworth	370.	624.	
Manning. Rebecca J.	428.	510.	
Manning. Mary Marshall	368.	565.	
Manning. Martha Ann	288.	507.	
Manning. Joseph Franklin	383.	683.	
Manning. Susan M.	434.	713.	
Manning. Francis	273.	570.	--
Manning. Rodolphus	286.	604.	
Manning. Lewis	435.	692.	
Manning. Jane Cooke	736.	693.	
Mingo. Charles H.	393.	579.	
Mingo. Lydia	440.	586.	
Mingo. William C.	444.	540.	
Mingo. Lydia C.	364.	720.	
Moore. Belinda	245.	479.	505.
Morton. William	676.	732.	
Morton. Robert Henry	258.	457.	619. --
Nevers. Alexander B.	282.	688.	
Nevers. Prudence	312.	382.	
Nevers. Lyman	278.	317.	712 ✓
Nevers. Daniel	-263.	470.	473. 561.
Nevers. Ann Elizabeth	399.	714.	
Nevers. Walter Scott	383.	639.	
Nevers. Ruth	463.	523.	
Nevers. Sarah Frances	332.	333.	304.

Peters. Johnson	459.	620.	
Peters. Mary	307.	661.	
Peters. Patsy	346.	503.	
Peters. Samuel	197.	200.	289. 359.
Peters. Samuel jr.	429.	538.	
Peters. Joseph	362.	581.	
Peters. Francis	363.	496.	
Peters. Mary Ellen	427.	508.	
Pocket. Julia Ann	370.	392.	
Powell. Sylvester H.	337.	662.	
Powell. Georgiana C.	443.	589.	
Powell. Lillian Isabel	367.	519.	
Powell. Herbert Cooper	259.	280.	700.
Randolph. John P.	237.	247.	248. 579.
Randolph. Serena C.	175.	239.	275. 428. 569.
Randolph. Margaret P.	722.	728.	
Randolph. John P. 2	272.	541.	
Rodman. Abram	337.	376.	644.
Rodman. Rosanna G.	205.	244.	374. 643.
Rodman. Benj. Ephraim	343.	469.	642.
Rodman. Elizabeth V.	357.	388.	641.
Rodman. Abraham Lincoln	328.	468.	469. 498. 640.
Rose. Isaac D.	206.	207.	208. 236. 257. 667.
Rose. Harriet C.	375.	668.	
Rose. Otta Harriet	365.	269.	677.
Smalley. Samuel	448.	522.	
Smalley. Julia Ann	298.	654.	
Smalley. Josephine Ida	228.	379.	533.
Smalley. Evalina Ellsworth	530.	736.	
Smalley. Leander Bassett	237.	400.	495. 532.
Smalley. Samuel jr.	371.	367.	
Smalley. Jesse P.	338.	409.	525.
Smalley. Francis L.	419.	666.	
Spencer. Francis	365.	511.	

Spencer Amy	403.	574.
Spencer Celestine W.	482.	634.
Spencer Edward H.	342.	697.
Stevens Minerva C.	-397.	398. 653.
Sylvia Eleanor	267.	290. 707.
Sylvia Eleanor P.	320.	529.
Sylvia Naomi P.	274.	652.
Hompson Chas. Frederick	416.	665.
Vanderhoop William Adriaan	332.	377. 684.
Vanderhoop Beulah	480.	489. 490. 491. 492. 689.
Vanderhoop Paulina Adeline	228.	708.
Vanderhoop Anna Elizabeth	256.	407. 613.
Vanderhoop Edwin DeVries	319 $\frac{1}{2}$.	631. 731.
Vanderhoop Hannah Caroline	354.	373.
Vanderhoop Cummings Grace	387.	572.
Vanderhoop Leonard Lewis	394.	602.
Vanderhoop Wm A. jr.	196.	=196 $\frac{1}{2}$. 480 $\frac{1}{2}$. 532.
Vanderhoop Louis J.	611.	723.
Vanderhoop John Prosper	433.	383.
Vanderhoop Abby Ann	432.	566.
Vanderhoop Jennie	422.	690.
Vanderhoop Harrison George	437.	694.
Vanderhoop Arthur	257.	
Wamsley Hebron	332.	334. 243. 709.
Wamsley Hebron jr.	356.	573.
Wamsley Lavina H.	353.	601.
Wamsley Valentine	675.	730.
Wamsley Priscilla R.	449.	572.
Wamsley Jane	441.	578.
Webbquist Lydia C.	456.	623.
Weeks Tristram	213.	336. 670.
Weeks Jamison	323.	326. 695.
Weeks Elizabeth	453.	718.
Weeks Tristram J.	445.	578.
Williams Priscilla	212.	363.

290
Book 34

Report of Isaac Henderson, of Indian land
at Chappaquiddick
Messrs. Jeremiah Pease and Richard Biddle, both of
Edgartown, in Dukes County, and State of Massa-
chusetts, having been appointed by the Honorable
Leavitt Thayer, guardian for the Indians
and people of color on the Island of Chappa-
quiddick, in said County, and the owners
of the Poor of said Indians and people of color,
to make a division of the land reserved
for the support of the Poor and their purposes
agreeable to the Report of Commissioners for
the division of Indian land in said County
dated September 29, 1828, have according to the
act of the Legislature of said State, passed March
10, 1828, made the division and apportionment
of said land among said Indians and peo-
ple of color, as follows, viz

To Sarahy Harris and her family, consisting
of herself, Charles Frederick, and Hannah Dig-
ins, for their share of the woodland, as fol-
lows. Beginning at a stone set in the ground,
the corner of the fence on the South East end
of the land set off to the Widow Kelly Joseph,
thence South forty three degrees East, thirty four
rods to the land set off to the Widow Theodate
Goodrich, thence South fifty one degrees West
fifty nine and a half rods, by said Goodrich's
land to the road leading from Rocka Path to the
Swimming place, so called, thence by said
road North forty four degrees West and rods
to a stone set in the ground
on the South East side of a road in a cutting
leading to Sampson's Hall, so called, thence
North forty one degrees East, twenty six rods
and seven links by said cutting to a stone

set in the ground, thence South thirty four de-
 grees East, twenty two rods and fifteen links by
 said east way to a stone set in the ground, thence
 North seven and a half degrees West, fifteen and
 a quarter rods to the first mentioned bound,
 containing four and a quarter acres and
 five rods. Also for their share of the land at
 the Landing Place, so called, beginning at a
 stone set in the ground at the corner of a road
 leading from the Landing Place to the road on
 the North East side of the above line fence,
 so called, thence South twenty six degrees West
 to said fence, thence North fifty seven degrees
 West, by said fence, five rods and fourteen links
 to the land set off to William Johnson, thence
 North twenty seven degrees East, to the road leading
 to the Landing Place, thence South forty two degrees
 East, six rods and twenty three links to the first
 mentioned bound, containing one acre and
 eight rods. Also for their share of the Peat Sw-
 amp, so called, beginning at the southeast
 corner of the swamp set off to Abraham Bellin,
 thence North sixty one degrees East, a rod and
 a half to a stone set in the ground, thence
 North twenty eight and a half degrees West, two
 and a quarter rods to a stone set in the ground,
 thence South fifty one degrees West, by the sw-
 amp set off to David Bellin, the swamp set
 off to Widow Kelly Joseph, thence North twenty
 six degrees East, two and a quarter rods to the
 first mentioned bound, containing thirty
 and a half acres and eighty four rods. The foregoing de-
 scriptions include their share of the land on
 the Neck, so called.

To Abraham Brown and his family,
 consisting of himself, Mary Brown, Charles

Bacon, Jackson, Pease, James Pease, the old Pease
 County Pease, Osgood Pease, Edwin Pease, Lydia
 Pease, Leander Pease, William Pease, Paul Pease,
 Peter Pease, Benjamin Johnson, for their shares
 of the Wood Land, as following. Beginning at a
 stone set in the ground on the Northeast side
 of Cochran Path, so called, being a Southeastly bound
 of the land set off to David Debin, thence North
 forty seven degrees West, thirty seven and a half
 timber rods to the pond leading to the Sanding
 Place, so called, thence North fifty four degrees
 West, forty two rods by a straight course to a stone set
 in the ground, thence North forty four degrees
 West, six rods and twelve links to a stone set
 in the ground at the corner of the great way
 leading to Sampsons hill, so called, thence North
 fifty five degrees West, twenty six rods and six
 links to Joseph the firsts land, thence South
 thirty four degrees East, eighty two rods to a stone
 set in the ground at the Southeast end of said
 Cochran Path, thence North fifty four degrees East
 thirty rods by said path to a stone set in the
 ground, thence South fifty eight degrees West
 twelve rods and seven links to a stone set in
 the ground on the Southeast side of said path
 thence North thirty five degrees East, five rods
 and eight links by said path to the first
 mentioned land, containing fourteen
 three quarters an acre, and six rods. Then for
 their shares of the Sanding Place, so called.
 Beginning at a stone set in the ground on
 the Northeast side of the Sanding Place, so
 called, being a bearing of the land set off
 to David Sampson, thence North forty seven
 degrees West, by a straight course to a stone
 set in the ground at the corner of the great way

thence North twenty six degrees East, by the
 land set off to Kelly Joseph and others to the
 land set off to Joseph Sains, thence South forty
 seven degrees East, six rods and three quarters
 by said Sains land to the land set off to said
 Simpson, thence South twenty six degrees West,
 by said Simpson's land to the first mentioned
 bound, containing one and a quarter acres
 and thirty three rods. Also for their shares
 of the Neck, so called, Beginning at a stone set
 in the ground near Cape Page Pond, being the
 South corner bound of the land set off to I-
 saac Joab, thence South thirty eight degrees West,
 by the cliff forty four rods to a stone set in the
 ground on the cliff or upland, thence North
 forty seven degrees West, across said Neck, to
 a stone set in the ground near the edge of the
 cliff, thence North sixty degrees East, thirty
 seven and a half rods to said Joab's land,
 thence South fifty seven degrees East, by said
 Joab's land to the first mentioned bound,
 containing fifteen and three quarters acres
 and eleven rods. Also for their shares of the
 Great Swamp, so called, bounded as follows,
 viz Beginning at a stone set in the ground
 on the North east side of said swamp, being
 a bound of the swamp set off to Thomas Sathan,
 thence South twenty eight and a half degrees
 East, two and a quarter acres to a stone set
 in the ground, thence South sixty one degrees
 West, across said swamp to a stone set in
 the ground on the North East side of the
 swamp set off to Isaac Joab, thence North
 twenty six degrees West, two and a quarter
 acres to said Sathan's land, thence by said
 Sathan's line North sixty one degrees East,

across said swamp to the first mentioned
bound, containing twenty acres and a half rods
and four feet.

To David Belair and his family, consisting
of himself, Harriet Belair, Mary D. Belair, and his
brother William Belair, for their share of the
woodland, as follows, viz. Beginning at a stone
set in the ground at the North East corner of
said Indian wood land, and on the South
East side of Rock a Path, so called, thence
South fifty five degrees West, by said path, bounded
by trees and three quarters rods to a bound, thence
South fifty two degrees West, by said path
under rods and twenty linked to a bound, thence
South forty six degrees West, fourteen rods by said
path to a bound, thence South thirty five degrees
West, by said path to a bound of the land set off
to Abraham Brown, thence North forty seven
degrees West, eighteen and a half rods by said
Brown's land to a stone set in the ground, thence
North fifty one degrees East, fifty five rods to
the North East line of the Indian wood land,
so called, thence South forty seven degrees East,
eighteen and a half rods to the first mention-
ed bound, containing five and three quarters
acres and fifteen rods. Also for their share
of the Neck, so called, Bounded as follows, viz.
Beginning at a stone set in the ground at
high water mark on the beach that connects
the Little Neck with the Great Neck, thence
North thirty four degrees West, seventeen rods
a quarter rods through a small pond to a
stone set in the ground on the North West
side of said beach at high water mark, thence
South fifty three degrees East, fifty
rods by the shore to a bound, thence North

twenty five and a half degrees East twenty and a half rods to a bound, thence South twenty two degrees East, twenty two rods to a bound near Lashog Point, so called, thence South fifty eight degrees West, forty rods by the beach, thence South sixty eight degrees West, forty two rods to a bound, thence South thirty four degrees West, twelve rods and twenty two links to the first mentioned bound, meaning to contain all the upland and beach to the Northward of the first mentioned line, containing more and a half an acre and nineteen rods, which comprises their share of the land at the Landing Place, so called, & also for their share of the Peat Swamp, so called, as follows, viz: Beginning at a stone set in the ground on the North East side of said swamp, being a bound of the swamp set off to Abraham Brown, thence South twenty eight and a half degrees East, four rods to a stone set in the ground, thence South sixty one degrees West, a cross said swamp to the swamp set off to Nelly Joseph, thence North twenty six degrees West, by said Nelly's line and the swamp set off to Isaac Joab, four rods to said Beavers line, thence North sixty one degrees East, to the first mentioned bound, containing fifty nine and a quarter rods and fifty five feet.

To Sarah Belain and her family, consisting of herself, Laura Belain, Philman Belain, Sarah Belain Jr. Harriet N. Belain, Lucretia Belain, and Joseph Cundady, for their share of the wood land, as follows, viz: Beginning at a stone set in the ground on the North side of the road leading from Pichea Path to the Unwinning Place, so called, thence North

fifty four degrees West, by land road, twenty eight
 rods to a stone set in the ground, then is North
 fifty one degree East, fifty seven and a half rods
 or until it comes to the Northward line of said
 woodland, thence South forty three degrees East,
 ten rods to a stone set in the ground, thence
 South forty seven degrees East, eighteen rods to
 a bound of the woodland set off to the estate
 Goodrich, thence South fifty one degree West,
 fifty four rods to the first mentioned bound,
 containing nine and half acres and twenty
 rods. Also for three shares of the Meek, so called,
 bounded as follows, viz. Beginning at a stone
 set in the ground at the South corner of the
 land set off to David Belain, thence South thirty
 four degrees West, thirteen rods, thence South eight
 degrees West, thirty three rods to a stone set in
 the ground on the cliff, thence North fifty
 seven degrees West, a cross said Meek to a stone
 set in the ground on the cliff, thence North
 fifty two degrees East, by the cliff, fifty three and
 a half rods to the bound of David Belain land,
 thence South thirty four degrees East, twenty
 and a quarter rods to the first mentioned
 bound, containing eight acres and seventeen
 rods, which comprises three shares of the
 land at the Landing Place, so called. Also
 for three shares of the Peat Swamp, so called,
 bounded as follows, viz. Beginning at a stone set
 in the ground on the North East side of said
 swamp, being a bound of the swamp set off
 to Jerry Harris, thence South eighty four degrees
 East, five rods and eight links to a stone
 set in the ground, thence South eleven degrees
 West, four rods and seventeen links to a
 stone set in the ground, thence South fifty

377

1165

four degrees West, seven rods and twenty links to a stone set in the ground, thence North thirty eight degrees West, three rods and ten links to a stone set in the ground, thence North eighty seven degrees West, five rods to the swamp set off to said Fariby, thence North sixty one degrees East, by said Fariby's line to the first mentioned bound, containing seventy one rods and nine feet. Also one other lot of said Peat Swamp, bounded as follows, viz. Beginning at a stone set in the ground on the North West side of said swamp, being the North corner bound of the swamp set off to Joseph Sams, thence North sixty six degrees East, three rods to a stone set in the ground, thence South seven degrees West, across said swamp to a stone set in the ground, thence North seventy eight and a half degrees West, four rods to a stone set in the ground, thence North twenty five and a half degrees West, across said swamp by said Sams' line to the first mentioned bound, containing nine rods and seventy nine feet.

To William Johnson and his family, consisting of himself, Elisha Johnson, and Stephen Pells, for their share of the wood land, as follows, viz. Beginning at a stone set in the ground on the North West side of the fence, being ten rods from the corner of said wood land, and is a Southeast bound of two share share of said wood land, thence South thirty eight degrees West, twenty seven rods by said fence to the land set off to Melly Joseph, thence North forty five and a half degrees West, forty one and a quarter rods to a stone set in the ground, on the Southeast side of the land.

off to Joseph Lane, thence North fifty six degrees
 East, thence and a half rods, by said Lane's
 land to the two spare shares, thence North six
 by eight degrees East, thirty six and a half rods
 to the first mentioned bound, containing four
 and three quarters acres. Also for their share
 of the land at the Landing Place, so called,
 bounded as follows, viz: Beginning at a stone
 set in the ground on the North east side of the
 Indian line fence, so called, being the South
 corner bound of the land formerly set off to
 Isaac Pinner, thence North twenty six degrees
 East, by said Pinner's land to the road leading
 from the Landing Place to the road on the
 North east side of said Indian line fence,
 thence North forty two degrees West, six rods
 and twenty three links by said Landing Place
 road to the land set off to Timothy Harris, thence
 South twenty ^{seven} degrees West, by said Harris' line to
 the Indian line fence, thence North fifty six
 degrees West, five rods and sixteen links to
 the first mentioned bound, containing one
 acre and thirty three rods, which includes
 their proportion of the land on this Neck, so called.
 Also for their share of the Peat Swamp, bounded
 as follows, viz: Beginning at a stone set in the
 ground on the North east side of said swamp,
 being a bound of the swamp set off to
 Isaac Pinner and others, thence South
 thirty two degrees West, a cross said swamp,
 by said Pinner and others' line to a stone
 set in the ground, thence North forty seven
 degrees West, six rods and seven links to a
 stone set in the ground, thence North four
 by degrees East, by the line of the spare share
 of said swamp, to a bound on the North

East side of said survey, thence South twelve degrees East, six rods and four links to a stone set in the ground, thence South twenty nine degrees East, four rods and seventeen links to the first mentioned bound, containing forty five and a half rods.

To Kelly Joseph and his family, consisting of herself, Margaret Peter, Francis Goodrich, & Jane Summers, for their share of the wood land bounded as follows, viz. Beginning at a stone set in the ground on the North West side of a fence, being the South corner of the land set off to William Johnson, thence South thirty eight degrees East, eight rods and a half rods, to the corner of said fence, thence South seven and a half degrees East, eighteen and a quarter rods, by a well worn plain stone set in the ground, thence North forty two degrees West, sixty rods and a half rods, to the bound set off to Joseph Lavis, thence North fifty six degrees East, eighteen rods, by said Lavis land, to a stone set in the ground, thence South forty four and a half degrees East, forty one and a quarter rods, to the first mentioned bound, containing five acres and seventeen rods. Also for their share of the land at the Landing Place, so called, bounded as follows, viz. Beginning at a stone set in the ground, on the North East side of the Indian line fence, so called, being the West side bound of the land set off to Abraham Wren, thence North fifty seven degrees West, by said fence, six rods and three quarters rods, to a bound of the land set off to Daniel Madgenick, thence North twenty six degrees East, by said Madgenick's land, to the bound of John M. Grant,

thence South forty seven degrees East, two and three quarters rods, by said James land, to the land set off to Abraham Brown; thence South twenty six degrees West, by said Brown land, to the first mentioned bound, containing one and a half acres and twenty three rods. ^{which includes their share of the land on the side, de called also for their share of the Peab Swamp, bound} ed as follows, viz. Beginning at a stone set in the ground, being the Southeastly bound of the swamp set off to Jean ab Belain, thence South thirty degrees West, a cross said swamp to a stone set in the ground, thence North forty seven and a half degrees West, five and half rods, to this swamp set off to Isaac Job, thence North forty three degrees East, by said Job's line, to this swamp set off to David Belain; thence South twenty six degrees East, by said Belain's and Jacob Harris line, to the first mentioned bound, containing twenty five and five eighths rods and twenty feet.

To Daniel S. Metquith and his family, consisting of himself, Antia's Metquith, and Henry Jonas, for their share of this wood land, bounded as follows, viz. Beginning at a stone set in the ground on the Southeast side of said wood land, being the South corner bound of the land set off to Samu'el Prince and others, thence North sixty six degrees East, by said Prince's line, twenty and three quarters rods, to the land set off to Nelly Joseph, thence South forty two degrees East, ten and three quarters rods, by said Nelly's line, to the land set off to Thomas Luther, thence South fifty six degrees West, twenty two rods, to a stone set in the ground on the Southeast side of the wood land, thence North thirty four degrees

West, ten and three quarters rods, to the first mentioned bound, containing four and three quarters acres and two rods. Also for their shares of the land at the Landing Place, so called, bounded as follows, viz. Beginning at a stone set in the ground on the Northwest side of the Indian Line fence, so called, being a bound of the land set off to Kelly Joseph, thence North, sixty seven degrees West, by said fence, five rods, to a stone set in the ground, thence North, twenty six degrees East, by the road leading from the Landing Place to the road on the Northwest side of the Indian Line fence, to the bound formerly set off to Joseph Larns, thence South, forty seven degrees East, five rods, by said Larns line, to a bound, thence South, twenty six degrees West, by said Kelly's line, to the first mentioned bound, containing one and a quarter acres and five rods, which concludes their proportion of the land on the Neck, so called. Also for their shares of the Peat Swamp, bounded as follows, viz. Beginning at a stone set in the ground on the Northwest side of said swamp, being a bound of the land formerly set off to Gally Mcquish, thence North, thirty seven degrees East, five rods by said swamp, to a stone set in the ground, thence South, seventy four degrees East, seven rods said swamp, to a stone set in the ground, thence North, eighty eight and a half degrees West, three rods and six links, to a stone set in the ground, thence South, eleven and a half degrees West, four rods and fourteen links, to a stone set in the ground, thence South, sixty four degrees West, one rod and thirteen links, to a stone set in the ground,

thence North, twenty three and a half degrees West, six rods and eighteen inches, to the first mentioned bound, containing thirty two rods and ninety seven feet.

To Thomas Lathin and his family, consisting of himself, Mary Lathin, Headdress Lathin, Frederick Cooke, for their shares of the wood land, bounded as follows, viz. Beginning at a stone set in the ground on the Southwest side of said wood land, being a bound of said land set off to Daniel T. Webber, thence North, sixty six degrees East, seventy two rods, by said Webber's line, to the land set off to Kelly Joseph, thence by said Kelly's line, fourteen rods, to the Northwest side of a cart way, reserved for the accommodation of the owners of said wood land, thence South, sixty six degrees West, seventy four rods, to the Southwest side of said wood land, thence North thirty four degrees West, fourteen rods, by said Southwest line, to the first mentioned bound, containing six and a quarter acres and twenty two rods. Also for their shares of the Neck, so called, bounded as follows, viz. Beginning at a stone set in the ground near Cove Meadow, so called, and is the South corner bound of the land set off to Lawrence Prince and others, thence North, thirty seven degrees West, across said Neck, by said Prince's line, to a bound near the cliff, thence South fifty three degrees West, eighteen rods, to a stone set in the ground, thence South thirty seven degrees East, across said Neck, to a stone set in the ground near said Cove Meadow, thence North fifty three degrees East, eighteen rods, to the first mentioned line, and is bounded

by said Cove Meadow on the Southeast, and Edgartown Harbor on the Northwest, containing eight acres and fifty rods, which includes their shares of the land at the Landing Place, so called. The Northwestly third of this lot is meant to comprehend the shares of Thaddeus and Frederick Cooke. Also for their shares of the Peat Swamp, so called, (bounded as follows, viz.) Beginning at a stone set in the ground on the Northeast side of said swamp, being a bound of the swamp set off to Laurence Pinner and others, thence South twenty eight and a half degrees East, three rods, to the swamp set off to Abraham Brown, thence South fifty one degrees West, across said swamp, to a stone set in the ground, thence North seventeen and a half degrees West, three rods, to the land set off to said Pinner, thence North fifty one degrees East, across said swamp, to the first mentioned bound, containing thirty four and a half rods and fifty seven feet.

To Zadock Simpson and his family, consisting of himself, Sarah Simpson, Ann C. Simpson, George H. Simpson, Simon Simpson, for their shares of the woodland, bounded as follows, viz. Beginning at a stone set in the ground on the Northeast side of the road leading from Pocha Path to the Swimming Place, so called, being a Southeast corner bound of the land set off to Josiah Belam, thence North fifty one degrees East, fifty four rods, to the Northeast line of said Indian woodland, thence South forty seven degrees East, by said line, seventeen and a half rods, to a bound of the land

set off to David Belair, thence South fifty one
degrees West, fifty five rods, to the land set off to
Nicholas Brown, thence North forty seven degrees
West, nineteen and a half rods to the first men-
tioned bound, containing six and a half acres
and twenty two rods. Also for their shares of the
land at the Landing Place, so called, bounded
as follows, viz. Beginning at a stone set in the
ground at the Southeast corner of the land
formerly set off to Joseph Sams, thence South two
by six degrees West, thirty three rods, to the Indian
Line Fence, so called, thence North fifty seven
degrees West, eight and a half rods, by said
fence, to a stone set in the ground, thence North
twenty six degrees East, to the land of said Joseph
Sams, thence South forty seven degrees East, eight
and a half rods, by said Sams' fence, to the first
mentioned bound, containing one and three
quarters acres and nine rods. The above des-
cribed tracts include their proportion of the
Meek, so called.

To Joseph Sams and his family, consisting of
himself, Jane Sams, Jane Saunders, Ephraim
Sams, Marilla Sams, Angeline Sams, Joseph Sams
Jr, Richard Hood, Sarah Hood, Richard Hood for
their shares of the wood land, as follows, viz.
Beginning at a stone set in the ground on the
Northeast side of said wood land, being a
bound of two spare shares of said land,
thence South fifty six degrees West, ninety nine
and a half rods, by said spare shares the
land set off to William Johnson, Kelly Joseph,
and Samuel Purse and others, to the land
set off for another spare share of said wood
land, thence North forty five degrees West
twenty three rods by said spare share, to the

return Peak's fence, then in South seventy one
 degrees East, thirteen rods, by rods fence, to a
 stone set in the ground, thence North eighty
 three degrees East, fifty eight rods, and a quarter
 links, to a heap of stones, being the South corner
 bound of said Indian wood land, thence South
 fifty eight degrees East, thirty rods, to the first corner
 bound, containing twelve and a quarter
 rods and fourteen rods. Also for their shares
 of the Meek, so called, bounded as follows, viz. Be-
 ginning at a stone set in the ground near Cove
 Meadow, so called, being the South corner bound
 of the land set off to Thomas Lathrop, thence North
 thirty seven degrees West, by said Lathrop's land,
 a road said Meek, to a corner on the cliff, thence
 South fifty three degrees West, fourteen and a half
 rods, to a ditch, thence South thirty seven degrees
 East, a road said Meek, to a stone set in the
 ground near Cove meadow, thence South
 fifty, by said meadow, to the first mentioned
 bound, containing five and a half rods and
 twenty rods. Also for their shares of the land
 at the Landing Place, so called, bounded as
 follows, viz. Beginning at a stone set in the
 ground on the Southwest side of the land
 formerly set off to Joseph Loomis, thence South
 twenty six degrees West, fourteen rods and
 four links, by the land set off to Corneil J.
 Metzger, to the road leading from the Landing
 Place to the pond on the Northwest side of
 the Indian Cove Tower, so called, thence North
 forty two degrees West, forty five rods and a half
 rods, by said Landing Place Road, to the land or
 sand for a Landing Place, thence North fifty
 five degrees East, eleven rods and a quarter links,
 to the land formerly set off to said Loomis.

thence South forty seven degrees East, by said James
 Land, thirty eight and three quarters rods and ten
 links, to the first mentioned bound, containing
 three rods and fifty one rods. Also for the share
 of the Peat Swamp, bounded as follows, viz. Beginning
 at a stone set in the ground on the Northwest side
 of said swamp, being a bound of the swamp
 set off to Theodorick Goodrich, thence North thirty
 seven degrees East, one rod and eight links, to
 a stone set in the ground, thence North twenty
 three degrees East, five rods and seven tenths links
 to a stone set in the ground, thence South twenty
 six and a quarter degrees East, seven rods
 and nineteen links, to a stone set in the ground,
 thence South twenty five and a half degrees West,
 across said swamp, by the line of the swamp
 set off to Isaiah Peckham, to a stone set in the
 ground on the Southwest side of said swamp,
 thence South thirty three degrees West, five rods
 and five links, to a stone set in the ground,
 thence South thirty six degrees West, two and
 three quarters rods, to the swamp set off to
 said Goodrich, thence North twenty four de-
 grees West, by said Peckham's line, across said
 swamp, to the first mentioned bound, con-
 taining sixty one rods and nineteen feet.

To Laurence Prince and his family, con-
 sisting of himself, Love Prince, William H. Mum-
 ry, Charlotte Henry, William H. Matthews,
 Margaret Matthews, Prince W. Matthews, Eunice
 Matthews, James Curtis, Thomas E. Curtis,
 Love P. Curtis, Charlotte E. Curtis, for their share
 of the woodland, as follows, viz. Beginning at a
 stone set in the ground on the Southwest
 side of the land set off to Nelson Joseph, be-
 ing the North corner bound of the land set off

to Daniel T. Metzger's; thence South fifty six degrees West, seventy and three quarters rods, by said Metzger's line, to the Southeast side of said wood land; thence North thirty seven degrees West, sixteen and a half rods to a stone set in the ground; thence North forty two degrees West, nineteen and a half rods, to the land set off for a spare share of said wood land; thence North fifty six degrees East, sixty nine rods, by said spare share and the land set off to Joseph Sams, to the land set off to Abby Joseph; thence South forty two degrees East, thirty six and a half rods, to the first mentioned bound; containing fifteen and a half acres and twenty rods.

Also for their shares of the land at the Landing Place, so called, bounded as follows, viz. Beginning at a stone set in the ground on the Southeast side of the Landing Place road, being the North corner bound of the land set off to William Johnson; thence North forty two degrees West, by said road, thirty two and a quarter rods, to a stone set in the ground on the Southeast side of the land reserved for a Landing Place; thence South fifty five degrees West, five and a half rods, to the land formerly set off to said Laurence Paine; thence South forty three degrees East, by said Paine's line, thirty five and three quarters rods, to the land set off to said Johnson; thence North twenty six degrees East, six and a half rods, by said Johnson's line, to the first mentioned bound, containing one and a quarter acres and four rods.

Also for their shares of the Neck, so called, bounded as follows, viz. Beginning at a stone set in the ground near a large Poze Pond, being the South corner bound of the

land set off to Abraham Brown, thence North forty seven degrees West, by said Brown's land, across said Neck, to a board on the cliff, near Edgartown Harbor, thence South fifty three degrees West, seventeen and a half rods, to a stone set in the ground, on a ditch, thence South thirty seven degrees East, across said Neck, to a stone set in the ground, near the edge of Cove Meadow, thence North twenty nine degrees East, twenty seven and three quarters rods, to the first mentioned board, containing seven and three quarters acres and thirty rods. Also for their share of the Peat Swamp, bounded as follows, viz. Beginning at a stone set in the ground, on the North east side of said swamp, being a bound of the swamp set off to William Johnson, thence South fifty degrees East, ten rods, thence South twenty eight and a half degrees East, three rods and twenty two and a half links, to the swamp set off to Thomas Latham, thence South sixty one degrees West, across said swamp, by said Latham's line, to a stone set in the ground, on the South West side of said swamp, thence North seventeen and a half degrees West, eleven rods, to the swamp set off to said Johnson, thence North thirty two degrees East, across said swamp, by said Johnson's line, to the first mentioned bound, containing ninety five and one eighth rods and thirty seven feet.

✓ To the estate Goodrich and his family, consisting of himself, Sarah L. Goodrich, and Samuel P. Goodrich, for their share of the woodland, bounded as follows, viz. Beginning at a stone set in the ground, on the North east side of the road leading from Cobble Path to

the Swimming Place, so called, being the West corner bound of the woodland set off to Isaac Belain; thence North fifty four degrees West, timber rods, by said road, to the land set off to Josiah Harris; thence North fifty one degrees East, by said Josiah's line, fifty nine and a half rods, to the Northeast line of said woodland; thence South forty three degrees East, timber rods, to the land set off to said Isaac Belain; thence South fifty one degrees West, by said Isaac's line, fifty seven and a half rods, to the first mentioned bound; containing four and a quarter acres and twenty two rods. Also for their shares of the Peat Swamp, bounded as follows, viz. Beginning at a stone set in the ground, on the South westerly side of said swamp, and is a bound of said swamp set off to Isaac Belain; thence South twenty seven degrees East, eight rods, to a stone set in the ground; thence South seventy eight degrees West, three rods and twenty three links, to a stone set in the ground; thence North thirty two degrees West, four rods and nine links, to the swamp set off to Kelly Joseph; thence North thirty degrees East, across said swamp, to the first mentioned bound; containing twenty five and a quarter rods and twenty seven feet. Also one other tract of the Peat Swamp, bounded as follows, viz. Beginning at a stone set in the ground, at the North corner of the swamp set off to Daniel J. McQuish; thence North thirty seven degrees East, four rods, to a stone set in the ground; thence South seventy four degrees East, across said swamp, to a stone set in the ground; thence South sixty six degrees West, four and a quar-

two acres, together with the site of the land, that is to say, there is it with twenty four degrees North, by said
 that is to say, a road said to run from the first
 mentioned bound, containing thirty four rods, which
 it includes three shares of the land at the Land-
 ing Place, so called.

To Isaac Jobe, and his family, consisting of
 himself, Isaac Jobe, and Jane Jobe, for their share
 of the wood land, bounded as follows, viz. Beginning
 at a stone set in the ground, on the North west
 side of a cart way leading to Sampson's Hill, so
 called, being the East corner bound of the land
 set off to Thomas Latham, thence South fifty six
 degrees West, seventy four rods, to the South west
 side of said wood land, thence South thirty
 seven degrees East, twenty seven rods and a quarter
 rods, by said South west line, to a stone set in
 the ground, thence South fifty five degrees East,
 twenty six rods and six links, by Elizabeth
 Brown's line, to the corner of the road leading to
 said Sampson's Hill, thence South forty one de-
 grees East, twenty six rods and seven links,
 by said road, to a stone set in the ground,
 thence North thirty four degrees East, twenty six
 rods and fifteen links, by said road, to a stone
 set in the ground, opposite to the first men-
 tioned bound, containing eight acres and
 fifty five rods, which includes three shares of
 the land at the Landing Place, so called.

Also for three shares of the land, so called,
 bounded as follows, viz. Beginning at a stone
 set in the ground, on the South corner of the
 land set off to David Pelham, thence North
 fifty seven degrees West, around said stone
 to a bound on the cliff, thence South forty
 three degrees West, thence around on the ground

to a ditch, then a shallow depression beyond
 across sand hills by the same name. The
 stone set in the ground on the left side
 then a shallow dip by the same name
 and a great road, then a shallow dip
 containing them and a great road. Then
 the absence of the Red Swamp, bounded as
 follows, viz. Beginning at a stone set in the ground
 on the Southward side of said swamp, being a
 bound of the swamp, set off to the left
 thence South by East and a half degree North
 five and a half rods, then a stone set in the ground
 thence South fifty seven degrees East, seven rods
 and twenty links, to the swamp, set off to
 the same bearing thence South fifty seven
 degrees East, from an old half pole, beyond the
 river and Daniel Paul and then to the swamp, set
 off to the left, thence South by East, four degrees
 West, by said half pole, or with said swamp
 to the first round and bound, containing thirty
 five and a half rods, and a fourth part.

We have also set off the same bound of the
 woodland, all of the bound on the left, as well
 as one of the Red Swamp, and have made
 a sufficient survey, there to measure the
 said swamp and people's fields.

The bounds of the same swamp, set off from
 the woodland are as follows, viz. Beginning
 at a stone set in the ground on the Southward
 side of said swamp, being a bound of the swamp,
 set off to the left, thence South by East, four
 degrees West, to a stone set in the ground, then
 thence South thirty eight degrees West, by
 force, to the swamp, set off to the left, being a

then North sixty eight degrees West, thirty six and a half rods, by said Johnson's land, to the land set off to Joseph Jarvis, thence North sixty six degrees East, thirteen and a half rods, by said Jarvis' land, to the first mentioned bound, and is meant to comprehend two square shares of said wood land, and contains two acres and ten rods.

The bounds of the third share of said wood land are as follows, viz. Beginning at a stone set in the ground, at the West corner of said wood land, thence North seventy one degrees East, thirteen rods, by Nathaniel Peck's fence, to a stone set in the ground, thence South forty five degrees East, twenty three rods, to the land set off to Joseph Jarvis, thence South sixty six degrees West, fourteen rods, by said Jarvis' land, to the Southern side of said land, thence North forty two degrees West, twenty three and a half rods, to the first mentioned bound, containing one acre and twenty three rods.

The bounds of the square share of this tract so called, are as follows, viz. Beginning at a stone set in the ground, on an Cove Head, so called, being the Southern side, being a of the land set off to Joseph Jarvis, thence North twenty seven degrees West, by said Jarvis' line, across said Neck, to Edgartown Harbor, thence Southwesterly, by said Harbor, until it comes to the South end of said Neck, thence South seventy eight degrees East, fifty one rods, thence South twenty seven degrees East, fourteen rods, thence South sixty eight degrees East, twenty rods, thence North fifty six and three quarters degrees East, three rods, a nail it comes to the first mentioned bound, containing eleven

The boundaries of the said swamp are as follows, viz. Beginning at a stone set in the ground, on the Northwesterly side of said swamp, being a bound of a small piece of land swamp set off to Isaac Delain, thence North thirty four degrees East, one rod and twelve links, to a stone set in the ground, thence North thirty four degrees East, four rods and seventeen links, to a stone set in the ground, thence South seventy seven degrees East, two rods and thirteen links, to a stone set in the ground, being a bound of the swamp set off to William Johnson, thence South twenty degrees West, across said swamp, by said Johnson's line, to a stone set in the ground, on the Southwesterly side of said swamp, thence North seventy eight and one half degrees West, three rods and twenty links, to the swamp set off to said Delain, thence North seven degrees East, by said Delain's line, to the first mentioned bound, containing thirty set and seven eighth rods and thirteen feet.

The bounds of the Landry Place are as follows, viz. Beginning at a stone set in the ground, on the Northwesterly side of the land formerly set off to Lawrence Prince, thence North fifty four degrees East, by the land set off to said Prince and Joseph Lewis, to the land formerly set off to said Lewis, thence North forty seven degrees West, by said Lewis land, to Edgartown Harbor, thence Southwesterly, by said Harbor, to the land formerly set off to Lawrence Prince, thence South forty three degrees East, by said Prince's line, to the first mentioned bound.

The lines of the land on the West side, is called, set off to the former line, and are as follows

to extend into the water, and said lands are bounded by Lake Log Pond on the Southeast, said Pond and Edgartown Harbor on the Northwest, bare Meadow and an old ditch on the Southward. A road or cartway, by gates or bars, for the accommodation of all concerned, is intended to and from Cohog Point, so called, on the Southeast side of said Neck, and also, on the Southwest side of said Neck, from the Pond to the Harbor.

We have also reserved a road leading from the Swimming Place Road, so called, to Swamp's Hill, for the accommodation of the persons herein named, to whom the wood land is set off, and a road leading from the Landing Place to the road on the Northwest side of the Indian Line for a said roads being twenty feet in width.

It is also intended that the persons, to whom the Peat Swamp is set off, shall have the privilege of passing to and from their several shares of said Swamp with carts, teams, &c. for the purpose of taking their Peat &c.

It is understood, that those persons who have a sufficiency of Peat formerly set off them, were not entitled to any part of the new division of the Peat Swamp, and persons who were entitled to a part of the Neck, so called, but had no share set to them there, have a larger share set to them in the other divisions, and those persons who were entitled to a share of the Landing Place, but have no share set to them there, have a larger share set to them in the other divisions.

Boundaries of the whole tract of wood land set off to the Indians and People of color at St. Ignace.

Beginning at the Eastern corner of said premises, at a stone set in the ground, on the Southeast side of Pooha Path, so called, thence South fifty five degrees West, twenty three and three quarters rods, by said path, thence South fifty two degrees West, twelve rods and twenty links, by said path, thence South forty six degrees West, fourteen rods, by said path, thence South thirty five degrees West, ten rods and eleven links, by said path, thence South forty eight degrees West, twelve rods and eleven links, by said road, thence South sixty four degrees West, thirty rods, by said path, to the South corner of said premises, thence North thirty four degrees West, one hundred and thirty six rods, by the land of Isaiah Q. Pease, and others, to a stone set in the ground, thence North thirty seven degrees West, sixteen and a half rods, to a stone set in the ground, thence North forty two degrees West, forty three and a half rods, to the West corner of said premises, thence North seventy one degrees East, forty one rods and nineteen links, by a fence, to a stone set in the ground, thence North sixty three degrees East, fifty eight rods and nineteen links, to a heap of stones, being the North corner of said premises, thence South sixty eight degrees East, fifty rods, to a fence, thence South thirty eight degrees West, forty five and a half rods, to a corner of said fence, thence South forty three degrees East, fifty six rods, to a stone set in the ground, thence South forty seven degrees East, fifty six rods, to the first mentioned bound.

Boundaries of a tract of land at the Landing Place, so called: Beginning at the East corner

Of said premises, thence South twenty six degrees West, thirty three rods, by the bound set off to Joseph Simpson deceased, thence North forty seven degrees West, thirty rods and three quarters rods, by the Indians line fence, to a bound of the land formerly set off to Lawrence Piness, thence North twenty six degrees East, twenty five and three quarters rods, by said Piness's line, to a stone set in the ground, thence North forty three degrees West, to Edgartown Harbor, thence North east, by said Harbor, to the bound formerly set off to Joseph James, thence South forty seven degrees East, by said James's land, to the first mentioned bound, containing fifteen acres.

Bound of a tract of land at this Neck, so called, beginning at Edgartown Harbor at high water mark, being the Westly corner of said premises, thence North sixty five degrees East, ninety four rods, by the shore, thence North fifty degrees East, ninety four rods, by the shore, thence North fifty three degrees East, forty seven rods and nineteen links, to a stone set in the ground, thence South fifty three degrees East, sixty rods, thence North twenty five and a half degrees East, twenty & a half rods, by the shore, thence South twenty two degrees East, twenty two rods, to the point, thence South fifty eight degrees West, forty rods, thence South fifty eight degrees West, forty two rods, thence South thirty four degrees West, twelve rods and a twenty two links, to a stone set in the ground, at high water mark, thence South twenty eight degrees West, thirteen rods, by the shore, thence South eight degrees West, twenty six rods, thence South twenty four degrees West, nineteen rods and a half rods,

then a South thirty eight degrees West, forty six rods
 and twenty one links, to a stone set in the ground,
 thence South twenty nine degrees West, twenty nine
 rods and four links, to the Southern corner of said
 premises, thence North seventy four degrees West,
 fourteen rods, by Lion Meadow, thence South
 eighty six and three quarters degrees West, thirty five
 rods, by said meadow, thence North fifty eight
 degrees West, twenty rods, thence North seventy
 seven degrees West, fourteen rods, thence North
 seventy eight degrees West, by an old ditch, fifty
 one rods, to the first mentioned bound.

Bound of the Peat Swamp, Beginning at a
 heap of stones, standing South eighty one degrees
 East, eleven rods, from the Southern corner of the
 School house lot, so called, thence North thirty
 seven and a half degrees East, ten rods and
 eight links, to a stone set in the ground, thence
 North seventy three degrees East, five rods and
 seventeen links, to a stone set in the ground,
 thence South seventy six and a quarter degrees
 East, seven rods and seventeen links, to a stone
 set in the ground, thence North fifty six degrees
 East, four rods and twelve links, to a stone set
 in the ground, thence North thirty four degrees
 East, five rods and seventeen links, to a stone
 set in the ground, thence South seventy seven
 degrees East, two rods and thirteen links, to a
 stone set in the ground, thence South twelve
 degrees East, six rods and four links, to a stone
 set in the ground, thence South twenty nine
 degrees East, four rods and seventeen links, to
 a stone set in the ground, thence South fifty
 degrees East, two rods, to a stone set in the
 ground, thence South twenty eight and a

half degree East, fifteen rods and ten links, to
 a stone set in the ground, thence South eighty
 four degrees East, five rods and eight links, to a
 stone set in the ground, thence South eleven de-
 grees West, four rods and seventeen links, to a
 stone set in the ground, thence South fifty four
 degrees West, seven rods and twenty links, to a stone
 set in the ground, thence North thirty eight
 degrees West, three rods and ten links, to a stone
 set in the ground, thence North eighty seven de-
 grees West, five rods, to a stone set in the ground,
 thence South twenty seven degrees East, eight rods,
 to a stone set in the ground, thence South sev-
 enty eight degrees West, three rods and twenty
 three links, to a stone set in the ground, thence
 North thirty two degrees West, four rods and nine links,
 to a stone set in the ground, thence North forty
 seven and a half degrees West, eleven rods, to
 a stone set in the ground, thence North fifty
 nine degrees East, seven rods and twenty links,
 to a stone set in the ground, thence North sev-
 enteen and a half degrees West, fourteen rods,
 to a stone set in the ground, thence North forty nine
 degrees West, six rods and seven links, to a stone
 set in the ground, thence North seventy eight de-
 grees West, seven rods and twenty links, to a stone
 set in the ground, thence South thirty three de-
 grees West, five rods and five links, to a stone set
 in the ground, thence South sixty six degrees West,
 seven rods, to a stone set in the ground, thence
 North eighty eight and a half degrees West, three
 rods and six links, to a stone set in the ground,
 thence South eleven and a half degrees West,
 four rods and fourteen links, thence South
 fifty four degrees West, one rod and thirteen
 links to a stone set in the ground, thence

North twenty three and a half degrees West, six rods and eighteen links, to the first mentioned bound, containing three and three quarters rods and ten rods.

The foregoing divisions were commenced on the 26th day of May, and finally concluded on the 27th day of December 1851.

Edgartown December 27, 1851.

Journal Perez & Commins
Richard Butler } Simon.

Continued July 15, 1851.

At 9 A.M.

Know all men by these presents, that we, Levi Lambert and Eliza Lambert, wife of the said Levi, of West Gardiner, in the County of Kennebec, and State of Maine, in consideration of the sum of fifty dollars paid by Henry C. Norton of Edgartown, in Quaker County, and State of Massachusetts, the receipt whereof we do hereby acknowledge, have hereby revised, released, and forever quit claimed, and do, for ourselves and our heirs, by these presents, revise, release and forever quit claim unto the said Henry C. Norton, his heirs and assigns, a certain piece of land, situated in Edgartown, in Quaker County, Massachusetts, and bounded as follows, viz Beginning at a stake and stone adjoining the land owned by Elijah Norton and others, thence running Westly, by said Norton's land, eight and one half rods, to a stake and stone thence North westerly, by land of George W. Nelson and others, about fifty six rods, or until it comes to the land of James C. Luce, thence, by

MAP
of
GAY HEAD

MARTHA'S VINEYARD, MASS.
SHOWING THE LANDS OF INDIVIDUAL OWNERS
and the
GENERAL FIELDS OR COMMONS.

made under the direction of

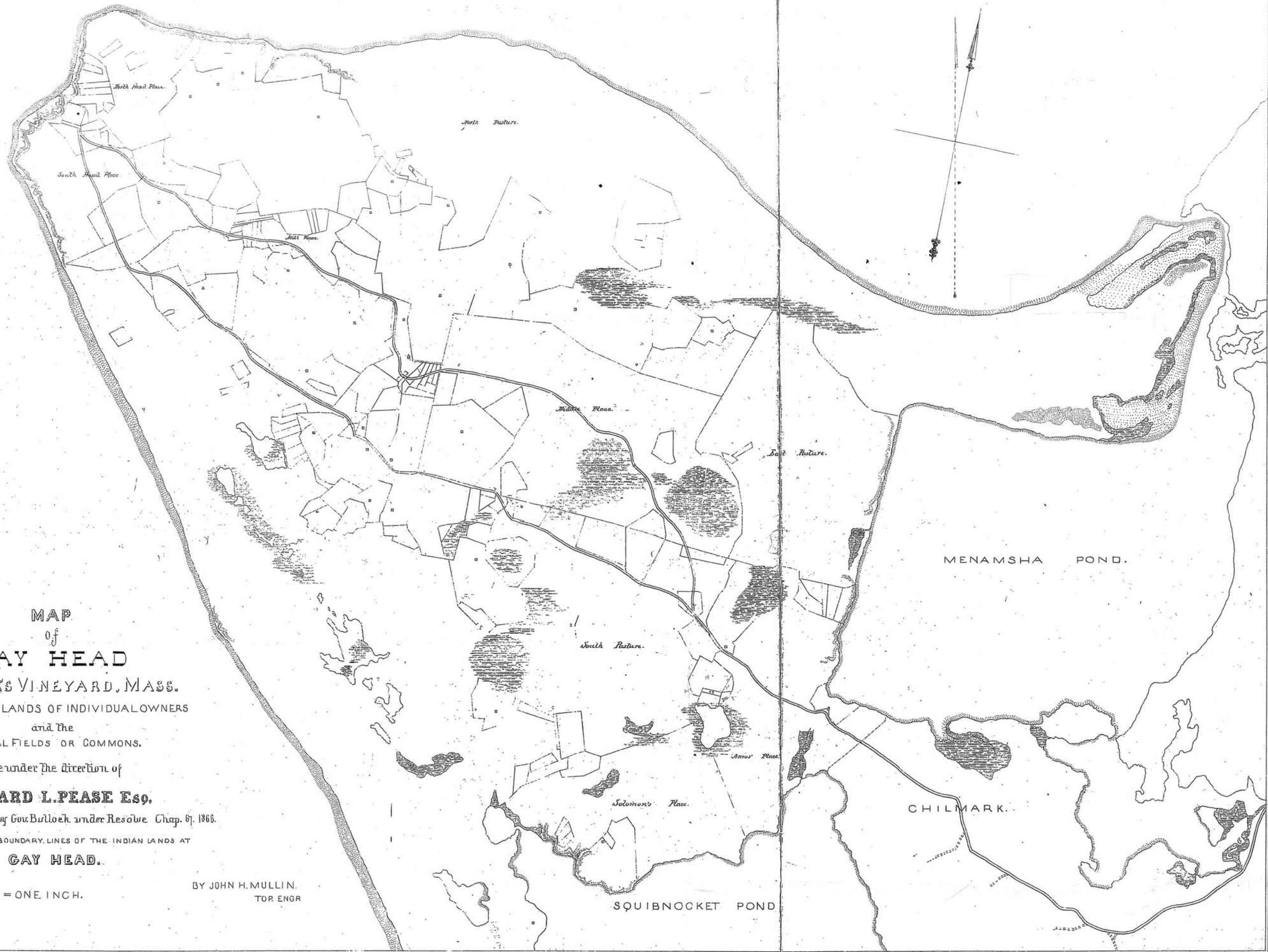
RICHARD L. PEASE Esq.

Commissioner appointed by Gov. Bullock under Resolue Chap. 67, 1866.

TO DETERMINE THE BOUNDARY LINES OF THE INDIAN LANDS AT
GAY HEAD.

SCALE 50 RODS = ONE INCH.

BY JOHN H. MULLIN.
TOP ENGR.



Last Will and Testament
of Sackens Howwossee.
of Gay Head.

Filed in Probate Court.
Sept. 1, 1873.

Proved and allowed in
Probate Court, June 1, 1874.

Copied and copy delivered
to Executor.

Recorded in Gen. Book,
Vol. 23, page 143.

In the name of God Amen I Jackson Howwassee of the
District of Gay Head, in the County of Dukes County, being
of a sound disposing Mind & Memory, do on this third day of
December in the Year of our Lord one thousand eight hundred
and sixty three make & Publish this my last will and
Testament, as follows;

Item First My will is that at my decease all my just debts and
funeral charges shall be paid out of my estate by my
executors hereinafter named.

Item Second I give and bequeath at my decease to my beloved wife
Elizabeth Howwassee all my real and personal Estate,
of every name and nature, (after paying as above named in
item first) meaning my homestead and the dwelling house
& all other buildings standing thereon, together with all other
of my lands however situated or bounded, whether owned
in severalty or in common with others, and my description
of personal estate of every name, in door or out.

Item Third I nominate and appoint my wife Elizabeth Howwassee
the sole executrix of this my last will and Testament.

In testimony whereof I have set my hand and seal the
day and year above named, to this my last will and Testament
in presence of the subscribing witnesses. Jackson Howwassee
The undersigned subscribed our names as witnesses with
signed of the testator, who signed this instrument declaring it to
be his last Will & Testament in our presence, & we sign in presence of the testator

Witnesses of

Charles Stanston
Harriet H. Rose
Alfred P. Rose

[Minors must be so designated, and the names of their Guardians given, if they have any. If any party is a married woman, her husband's name must be given. The heirs-at-law and next of kin may be determined by reference to Chapters 91 and 94 of the General Statutes.]

To the Honorable the Judge of the Probate Court in and for the County of Dukes County:

Respectfully represents *Elizabeth Horworne*

of *Gayhead* in the County of *Duke County* that

Jacques Horworne who last dwelt in

Gayhead in said County of Dukes County, died on the

twenty sixth day of *June* in the year of

our Lord one thousand eight hundred and *seventy three* possessed of goods and estate

remaining to be administered, leaving *no* widow, whose name is

Elizabeth Horworne

and as *his* only heirs-at-law and next of kin, the persons whose names, residence, and relation-

ship to the deceased are as follows, viz:

unknown

.....
.....
.....
.....
.....
.....
.....
.....

That said deceased left a WILL and ~~codicil~~ herewith presented, wherein your petitioner *is* named executrix

WHEREFORE your petitioner prays that said will and codicil may be proved and allowed, and letters testamentary

issued to *her*

Dated this *first* day of *September* A. D. 1873

Elizabeth Horworne

The undersigned, being all the heirs-at-law and next of kin, and the only parties interested in the foregoing Petition, request that the prayer thereof be granted without further notice.

.....
.....

Commonwealth of Massachusetts.

Dukes County, ss.

PROBATE COURT.

To the Heirs-at-Law, Next of Kin, and all other Persons interested in the estate of

Leachus Howmassee late of *Gay Head*
in said County, deceased,

GREETING :

Whereas, a certain instrument purporting to be the last will and testament and
codicil of said deceased has been presented to said Court for Probate by *Elizabeth*
Howmassee who prays that
letters testamentary
may be issued to her the executrix therein named,

You are hereby cited to appear at a Probate Court, to be held at *West Lisburn*,
in said County of Dukes County, on the *twentieth* day of *October*
at ten o'clock in the forenoon, to show cause, if any you have, against the same.

And said *Elizabeth Howmassee* is hereby directed to give
public notice thereof, by publishing this citation once a week, for three successive weeks, in the
newspaper called the *Vineyard Gazette*,
printed at *Edgartown*, the last publication to be two days, at least,
before said Court.

WITNESS, JOSEPH T. PEASE, Esquire, Judge of said Court, this *first*
..... day of *September*, in the year one thousand
eight hundred and *seventy-three*.
Hebron Vincent, Register.

I have served the above citation as therein ordered.

Elizabeth Howmassee
DUKES COUNTY, ss. *June* A. D. 1874. Then personally appeared
the above-named *Elizabeth Howmassee* and made oath that
the above return by her subscribed is true.

Before me,
John W. Mayner Justice of the Peace.

Know all Men by these Presents,

That I. Elizabeth Howessee
of Gay Head in the County of Dukes County as Principal
and Thomas Jeffers ^{of Gay Head} and John W. Mayken
of Chilmark

as sureties, and all within the Commonwealth of
Massachusetts, are holden and stand firmly bound and obliged unto JOSEPH T. PEASE, Esquire,
Judge of the Probate Court in and for the County of Dukes County, in the full and just sum of
Two hundred dollars, to be paid
to said Judge, and his successors in said office; to the true payment whereof we bind ourselves, and
each of us, our and each of our heirs, executors, and administrators, jointly and severally, by these
presents. Sealed with our seals.

Dated the First day of June
in the year of our Lord one thousand eight hundred and ninety four

The Condition of this Obligation is such, that if the above-bounden
Elizabeth Howessee

executrix of the last will and testament
of Lachens Howessee late of Chilmark
in said County of Dukes County, farmer, deceased, testate, being residuary legatee in
said will shall pay all debts and legacies of said testator and such sums as may be allowed by
said Probate Court for necessities to the widow or minor children of said testator, — then this
obligation to be void, otherwise to remain in full force and virtue.

Signed, sealed and delivered
in presence of

Harriet A. Rose
Webster Vincent

Elizabeth Howessee
Thomas Jeffers
John W. Mayken

DUKES COUNTY, ss. June 1 A. D. 1874. Examined and approved.

Joseph T. Pease Judge of Probate Court.

In the name of God Amen, I Zacheus Howwasswee of the District of Gay Head, in the County of Dukes County being of a sound disposing mind and memory, do on this third day of December in the year of our Lord one thousand eight hundred and sixty three make and publish this my last will and testament as follows:

First, My will is that at my decease all my debts and funeral charges shall be paid out of my estate by my executrix hereinafter named.

Second, I give and bequeath at my decease to my beloved wife Elizabeth Howwasswee all my real and personal estate of every name and nature (after paying on the above named in items first). Meaning my homestead and the dwelling house and all other buildings standing thereon, together with all other of my lands however situated or bounded, whether owned in severalty or in common with others; and my holdings of personal estate of every name, in doors or out.

Third, I nominate and appoint my wife, Elizabeth Howwasswee, the sole executrix of this my last will and testament.

In testimony, whereof I have set my hand and seal this day and your above named to this my last will and testament in presence of the subscribing witnesses.

Zacheus Howwasswee

We the undersigned or subscribed, our names as witnesses with the request of the testator, who signed this instrument declaring it to be his last Will and Testament in our presence, and we sign in presence of the testator.

Witnesses Charles Marston
Harriet A. Rose
Alfred T. Rose

Lot N° 178 - one hundred seventy eight.

Ran out for Elizabeth Howwasswee, widow of Jacehus Howwasswee, a tract of land in the South Pasture, formerly her husband's and left to her by his will, bounded and described as follows:

Beginning at the southeasterly corner bound of Lot N° 177, or the land of Esther Howwasswee; thence by Lot N° 241, S 2° 30' W. four hundred twenty two feet to a bound; thence still by the same lot, S 31° 15' E. one hundred thirty one feet to a bound, being a rock nearly level with the ground; thence by Lot N° 238, S 79° 10' W. two hundred sixty four feet to a bound; thence by Lot N° 713, N 34° W. three hundred thirty feet to a bound; thence still by the same lot, S 61° 15' W. two hundred eighty five $\frac{30}{100}$ feet to a bound; thence, on the same course, by Lot N° 712, four hundred twenty $\frac{30}{100}$ feet to a bound; thence by Lot N° 712, N 15° 16' E. six hundred twelve feet to a bound; thence by Lot N° 177, or the land of Esther Howwasswee, N 38° E. two hundred fourteen $\frac{30}{100}$ feet to a bound; thence by the same lot, S 46° 50' E. two hundred fifty seven $\frac{30}{100}$ feet to a bound; thence

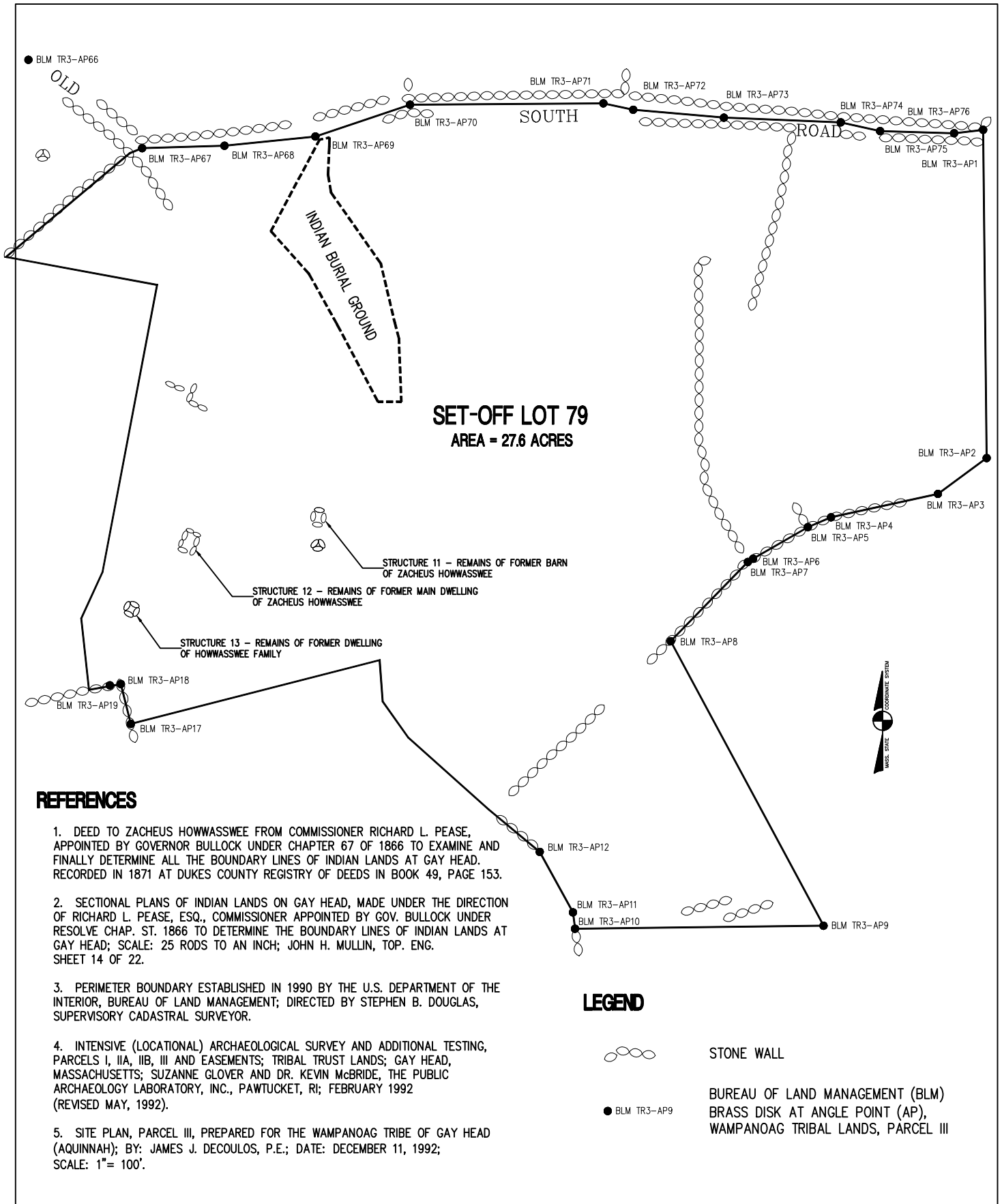
Still by Lot N° 177. N 75° 55' E. four hundred ninety seven $\frac{55}{100}$ feet to the first mentioned bound, or the place of commencement.

Dukes County Registry of Deeds
Book 65, Page 154

Lot No. 178 one hundred seventy eight.

Ran out for Elizabeth Howwassee, widow of Zaccheus Howwasswee, a tract of land in the South Pasture, formerly her husband's and left to her by his will, bounded and described as follows:

Beginning at the southeasterly corner bound of Lot No. 177, or the land of Esther Howwasswee, thence by Lot No. 241, S 2° 30' W, four hundred twenty two feet to a bound; thence still by the same lot, S 31° 15' E, one hundred thirty one feet to a bound being a rock nearly level with the ground; thence by Lot No. 238, S 79° 10' W, two hundred sixty four feet to a bound; thence by Lot No. 713, N 34° W, three hundred thirty feet to a bound; thence still by the same lot, S 61° 15' W, two hundred eighty five 80/100 feet to a bound; thence by the same course by Lot No. 712, four hundred twenty 30/100 feet to a bound; thence by Lot No. 711, N 15° 16' E, six hundred twelve feet to a bound; thence by Lot No. 177, or the land of Esther Howwasswee, N 58° E, two hundred fourteen 30/100 feet to a bound; thence by the same lot, S 46° 50' E, two hundred fifty seven 30/100 feet to a bound; thence by the same lot, N 75° 55' E, four hundred ninety seven 50/100 feet to the first mentioned bound or the place of commencement.



SET-OFF LOT 79
AREA = 27.6 ACRES

REFERENCES

1. DEED TO ZACHEUS HOWWASSWEE FROM COMMISSIONER RICHARD L. PEASE, APPOINTED BY GOVERNOR BULLOCK UNDER CHAPTER 67 OF 1866 TO EXAMINE AND FINALLY DETERMINE ALL THE BOUNDARY LINES OF INDIAN LANDS AT GAY HEAD. RECORDED IN 1871 AT DUKES COUNTY REGISTRY OF DEEDS IN BOOK 49, PAGE 153.
2. SECTIONAL PLANS OF INDIAN LANDS ON GAY HEAD, MADE UNDER THE DIRECTION OF RICHARD L. PEASE, ESQ., COMMISSIONER APPOINTED BY GOV. BULLOCK UNDER RESOLVE CHAP. ST. 1866 TO DETERMINE THE BOUNDARY LINES OF INDIAN LANDS AT GAY HEAD; SCALE: 25 RODS TO AN INCH; JOHN H. MULLIN, TOP. ENG. SHEET 14 OF 22.
3. PERIMETER BOUNDARY ESTABLISHED IN 1990 BY THE U.S. DEPARTMENT OF THE INTERIOR, BUREAU OF LAND MANAGEMENT; DIRECTED BY STEPHEN B. DOUGLAS, SUPERVISORY CADASTRAL SURVEYOR.
4. INTENSIVE (LOCATIONAL) ARCHAEOLOGICAL SURVEY AND ADDITIONAL TESTING, PARCELS I, IIA, IIB, III AND EASEMENTS; TRIBAL TRUST LANDS; GAY HEAD, MASSACHUSETTS; SUZANNE GLOVER AND DR. KEVIN McBRIDE, THE PUBLIC ARCHAEOLOGY LABORATORY, INC., PAWTUCKET, RI; FEBRUARY 1992 (REVISED MAY, 1992).
5. SITE PLAN, PARCEL III, PREPARED FOR THE WAMPANOAG TRIBE OF GAY HEAD (AQUINNAH); BY: JAMES J. DECOULOS, P.E.; DATE: DECEMBER 11, 1992; SCALE: 1" = 100'.

LEGEND

- STONE WALL
- BUREAU OF LAND MANAGEMENT (BLM) BRASS DISK AT ANGLE POINT (AP), WAMPANOAG TRIBAL LANDS, PARCEL III

DECOULOS & COMPANY
 185 ALEWIFE BROOK PKWY, CAMBRIDGE, MA 02138
 WWW.DECOULOS.COM
 617.489.7795

SET-OFF LOT 79
HOMESTEAD OF ZACHEUS HOWWASSWEE
AQUINNAH, MASSACHUSETTS

DATE
 APR 2008
 SCALE
 1" = 200'
 FIGURE NO.
 1

79.

Ran out for Zachary Howassawee, his Home-
 stead place, beginning at the north-west corner thereof, by the
 South Road, and adjoining the homestead of Tritium Weeks,
 then by said Meek, S 58 1/2 W 16 or to a bound near
 Ministers spring, being a bound common to him, to Tritium Meek
 and heir of Joel Ferritt, and S 72 1/2 E 14 or and on by same.
 land of said heir, N 18 1/4 W 28 or to a bound; then

still by same land,	S 33 1/2 W	4 10	to a bound; then
by same,	S 27 1/2 W	7 00	to Wamsley's corner post
then by Jane Wamsley	N 88 1/4 E	2 20	to a corner; then
by same	S 47 1/2 E	3 20	to land of Isaac;
D. Rose, and by said Rose,	N 86 1/2 E	23 16	and by said
Rose's land, by several courses,	S 6 1/2 W	3 21	
	S 24 1/2 E	4 12	
	S 37 1/2 E	10 10	
	S 37 1/2 E	6 00	to Hebron Wamsley;
and by Hebron Wamsley,	S 16 1/2 E	7 23	to a bound; then
still by said Wamsley,	at S 80 1/2 E at	25 00	to a tree in swamp;
then by Abram Rodman	at N 115 1/2 W at	32 00	to a large rock in
ence or wall, and by same	N 26 1/2 E	2 20	by stone wall
of various courses,	N 59 1/2 E	7 09	
	N 75 1/2 W	6 12	
	N 79 1/2 E	2 11	
	N 58 1/2 E	2 21	
	N 58 1/2 E	7 05	
and still by said Rodman	N 66 1/2 E	5 15	to bound in swamp,
	N 10 1/2 E at	31 00	to a cherry tree with
one in it and on to road a few feet, called the South road; and			
said South road	N 74 1/2 W at	49 00	to a point opposite
the line of Rose and Rodman; and then on by said			
South road,	S 67 1/2 W	3 20	
then by said road,	N 89 W	14 00	
various courses,	N 77 W	7 03	
terminement.	N 45 W	1 19	to the place of

Transcription of Set-Off Lot 79
Book 49, Pages 153-154

Ran out for Zaccheus Howwasswee, his homestead place, beginning at the northwest corner thereof, by the South Road, and adjoining the homestead of Tristram Weeks,

then by said Weeks, S 58 1/2 W, [16 00]¹, to a bound near Minister's Spring, being a bound common to him;

to Tristram Weeks and heir of Joel Jennett, S 72 1/4 E, [14 00] and by same land of said heir, S 18 1/4 W, 28 00 to a bound;

then still by same land, S 33 W, [04 10] to a bound;

then by same S 2 3/4 W, [07 00] to Wamsley's E bar post;

then by Jane Wamsley N 88 1/4 E, [02 20] to a corner;

then by same S 4 3/4 E, [03 20] to land of Isaac D. Rose;

and by said Rose N 86 1/2 E, [23 16];

and by said Rose's land, by several courses S 6 1/2 W, [03 21]; S 24 3/4 E, [04 02]; S 37 1/2 E, [10 00]; S 37 1/2 E, [06 00] to Hebron Wamsley;

and by Hebron Wamsley S 16 1/2 E, [07 23] to a bound;

then still by said Wamsley ab. S 80 E, [23 00] to a tree in swamp;

then by Abram Rodman ab. N 15 3/4 W [32 00] to a large rock in fence or wall;

and by same N 56 1/2 E, [02 20] by stone wall and various courses; N 59 1/2 E, [07 09]; N 75 3/4 W, [06 12]; N 79 1/4 E, [02 11]; N 88 1/4 E, [02 21]; N 88 1/4 E, [07 05];

and still by said Rodman N 64 1/4 E, [05 15] to a bound in swamp;

N 10 1/4 E, [31 00] to a cherry tree with stone in it and to a road, a few feet, called South Road;

and by said South road N 74 W, [49 00] to a point opposite the line of Rose and Rodman S 67 1/2 W, [03 20];

then by said road N 89 W [14 00] by various courses N 77 W, 7 3; N 45 W 1 19 to the place of commencement.


¹ All distances from deed are enclosed in brackets. Units are in rods and links.

E 793

HEBRON WAMSLEY HOMESTEAD
BOOK 49, PAGE 36 (1866)

PLAN of LAND
in
AQUINNAH, MA
SET OFF LOT 178

Date: July 21, 2008
Scale: 1" = 200'
By: John J. Decoulos
Danvers Industrial Park
3 Electronics Avenue
Danvers, MA 01923
(978)777-6390



NO STONE WALLS HAVE BEEN FOUND WHICH
DEFINE ANY OF THE BOUNDARIES OF LOT 178
DESCRIBED IN BOOK 65, PAGE 154.

FOUND BARWAY AS DESCRIBED IN LOT 177, 242 AND 243 DEEDS

LOT 243
BOOK 65, PAGE 185
(1878)

LOT 242
BOOK 65, PAGE 184 (1878)

LOT 177
BOOK 65, PAGE 154 (1878)

LOT 178
BOOK 65, PAGE 154 (1878)

LOT 241
BOOK 65, PAGE 184 (1878)

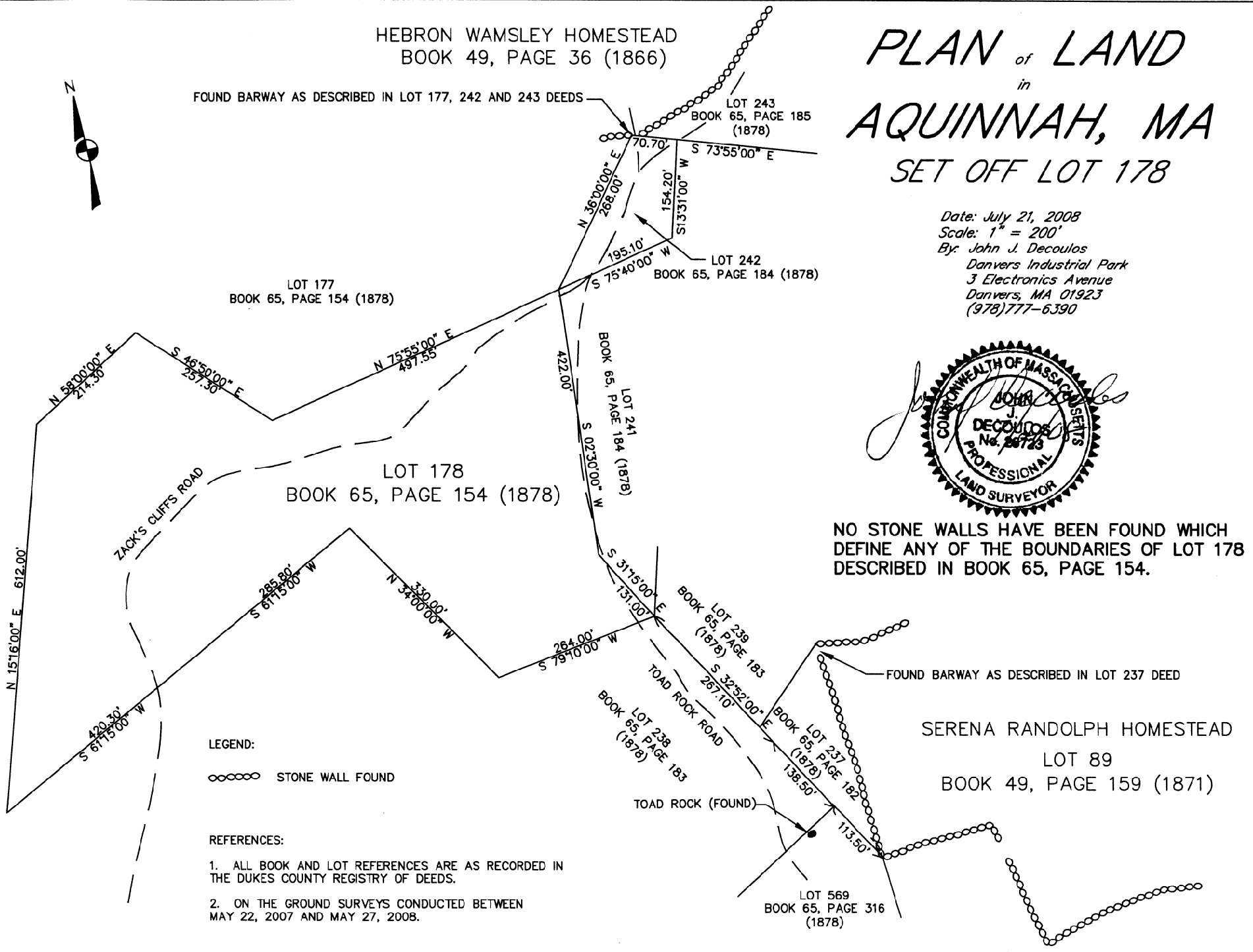
LOT 239
BOOK 65, PAGE 183
(1878)

LOT 238
BOOK 65, PAGE 183
(1878)

LOT 237
BOOK 65, PAGE 182
(1878)

LOT 569
BOOK 65, PAGE 316
(1878)

SERENA RANDOLPH HOMESTEAD
LOT 89
BOOK 49, PAGE 159 (1871)



LEGEND:

○○○○○ STONE WALL FOUND

REFERENCES:

1. ALL BOOK AND LOT REFERENCES ARE AS RECORDED IN THE DUKES COUNTY REGISTRY OF DEEDS.
2. ON THE GROUND SURVEYS CONDUCTED BETWEEN MAY 22, 2007 AND MAY 27, 2008.

FOUND BARWAY AS DESCRIBED IN LOT 237 DEED

TOAD ROCK (FOUND)

LEGEND

79 Lot Numbers 1 - 173 established in 1871 shown in blue. See also "Sectional Plans on Gay Head made under the Direction of Richard L. Pease, Esq., Commissioner appointed by Gov. Bullock, under Resolve Chapter 67, 1866 to determine the boundary lines of Indian Lands at Gay Head; Scale: 25 Rods to an Inch; John H. Mullin, Top. Eng." on file with the Dukes County Registry of Deeds.

174 Lot Numbers 174 - 189 established in 1878 shown in red. See "Plan of Gay Head showing the Partition of the Common Lands as made by Joseph T. Pease and Richard L. Pease, Commissioners appointed by the Judge of the Probate under Section 6 of Chapter 213 of the Acts of 1870, by John H. Mullin, Scale: 200 feet to an inch" on file with the Dukes County Registry of Probate.

Plan modifications by: John J. Decoulos, PE, PLS
Approximate Scale: 1"= 1000'
Date: July 20, 2009

MAP
of
GAY HEAD

MARTHA'S VINEYARD, MASS.

SHOWING THE LANDS OF INDIVIDUAL OWNERS

and the
GENERAL FIELDS OR COMMONS,

made under the direction of

RICHARD L. PEASE Esq.

Commissioner appointed by Gov. Bullock under Resolve Chap. 67, 1866.

TO DETERMINE THE BOUNDARY LINES OF THE INDIAN LANDS AT

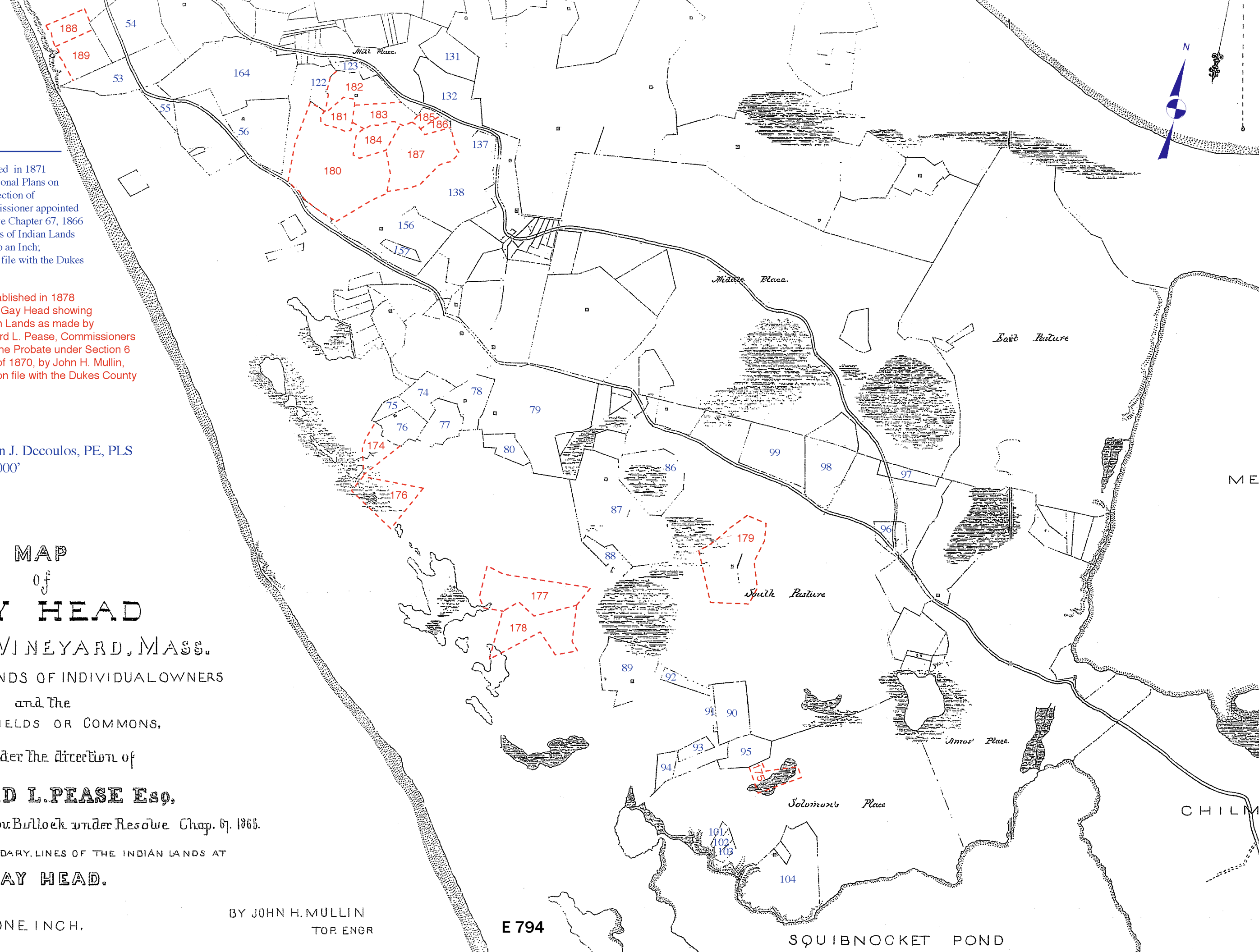
GAY HEAD.

SCALE 50 RODS = ONE INCH.

BY JOHN H. MULLIN
TOP ENGR

E 794

SQUIBNOCKET POND



ME

CHILM